

Swiss Code:

For Tax Year 2021

Prop. ID #	Section/Block/Lot	Parcel Size	Rolltype /Class	Land Assmt / Bill To	Build Assmt	Land + Build	Build Perm.	Exemptions	Net Assmt	Uniform %	Full Market	Tax Type	Tax Amount
15100	0- 0- 0-1		5/ .00	0	1499	1499	0		1499	0.10			
Prop. Addr/ Owner Name	LONG ISLAND LIGHTING CO L			LONG ISLAND LIGHTING CO 999 STEWART AVENUE BETHPAGE ,NY 11714- PSEG									
												Dwell Type:	
Additional Lot:													
										Tot Ex		0	
												Total Tax	

Prop. ID #	Section/Block/Lot	Parcel Size	Rolltype /Class	Land Assmt / Bill To	Build Assmt	Land + Build	Build Perm.	Exemptions	Net Assmt	Uniform %	Full Market	Tax Type	Tax Amount
15200	0- 0- 0-2		5/ .00	0	980	980	0		980	0.10			
Prop. Addr/ Owner Name	VERIZON NEW YORK, IN C.			VERIZON NEW YORK, INC. P.O.BOX 2749 ADDISON ,TX 75001-									
												Dwell Type:	
Additional Lot:													
										Tot Ex		0	
												Total Tax	

Prop. ID #	Section/Block/Lot	Parcel Size	Rolltype /Class	Land Assmt / Bill To	Build Assmt	Land + Build	Build Perm.	Exemptions	Net Assmt	Uniform %	Full Market	Tax Type	Tax Amount
15300	0- 0- 0-3		5/ .00	0	51	51	0		51	0.10	51000		
Prop. Addr/ Owner Name	CABLEVISION SYSTEMS CORPORATION			CABLEVISION SYSTEMS CORPORATIO 1111 STEWART AVENUE BETHPAGE ,NY 11714-									
												Dwell Type:	
Additional Lot:													
										Tot Ex		0	
												Total Tax	

Prop. ID #	Section/Block/Lot	Parcel Size	Rolltype /Class	Land Assmt / Bill To	Build Assmt	Land + Build	Build Perm.	Exemptions	Net Assmt	Uniform %	Full Market	Tax Type	Tax Amount
15900	0- 0- 0-4		5/ .00	0	0	0	0		0	0.10	0		
Prop. Addr/ Owner Name	KEYSPAN ENERGY CORP K			KEYSPAN CORPORATION ONE METRO TECH CENTER ATT: PROPERTY TAX, 20TH. FLOOR BROOKLYN ,NY 11201-									
												Dwell Type:	
Additional Lot:													
										Tot Ex		0	
												Total Tax	

**Totals For Section :** 0 0 2530 0 0 2530

Prop. ID #	Section/Block/Lot	Parcel Size	Rolltype /Class	Land Assmt / Bill To	Build Assmt	Land + Build	Build Perm.	Exemptions	Net Assmt	Uniform %	Full Market	Tax Type	Tax Amount
16000	26- A- 9-	130 X 161	8/ 695.14	1092	(36)	1056	0 C	1056	0	0.00			
Prop. Addr/ Owner Name	COVE NECK CEMETERY												
												Dwell Type:	
Additional Lot:													
										Tot Ex		1056	
												Total Tax	

Swiss Code:

For Tax Year 2021

Prop. ID #	Section/Block/Lot	Parcel Size	Rolltype /Class	Land Assmt / Bill To	Build Assmt	Land + Build	Build Perm.	Exemptions	Net Assmt	Uniform %	Full Market	Tax Type	Tax Amount
16200	26- A- 36-	5.267	8/ 210.10	886	1829	2715	0 H	2715	0	0.00			
Prop. Addr/ Owner Name	UNITED STATES OF AMERICA SAGAMORE HILL ROAD OYSTER BAY ,			UNITED STATES OF AMERICA 20 SAGAMORE HILL ROAD OYSTER BAY ,NY 11771-									
Additional Lot: ,239,702													
Dwell Type:													
Tot Ex <u>2715</u> Total Tax _____													

Prop. ID #	Section/Block/Lot	Parcel Size	Rolltype /Class	Land Assmt / Bill To	Build Assmt	Land + Build	Build Perm.	Exemptions	Net Assmt	Uniform %	Full Market	Tax Type	Tax Amount
16100	26- A- 45-	5.463	1/ 311.14	0	0	0	0	0	0	0.00			
Prop. Addr/ Owner Name	GRACEWOOD ASSOCIATION, INC.												
Additional Lot:													
Dwell Type:													
Tot Ex <u>0</u> Total Tax _____													

Prop. ID #	Section/Block/Lot	Parcel Size	Rolltype /Class	Land Assmt / Bill To	Build Assmt	Land + Build	Build Perm.	Exemptions	Net Assmt	Uniform %	Full Market	Tax Type	Tax Amount
16300	26- A- 66-	.750	8/ 652.94	9148	(539)	8609	0 M	8609	0	0.00			
Prop. Addr/ Owner Name	VILLAGE OF COVE NECK INC 2 COVE NECK ROAD OYSTER BAY ,			INC VILLAGE OF COVE NECK 2 COVE NECK ROAD OYSTER BAY ,NY 11771-									
Additional Lot:													
Dwell Type:													
Tot Ex <u>8609</u> Total Tax _____													

Prop. ID #	Section/Block/Lot	Parcel Size	Rolltype /Class	Land Assmt / Bill To	Build Assmt	Land + Build	Build Perm.	Exemptions	Net Assmt	Uniform %	Full Market	Tax Type	Tax Amount
16600	26- A- 125-	.270	8/ 652.94	329	213	542	0 M	542	0	0.10			
Prop. Addr/ Owner Name	VILLAGE OF COVE NECK INC. COVE NECK ROAD OYSTER BAY ,			INC. VILLAGE OF COVE NECK OYSTER BAY ,									
Additional Lot:													
Dwell Type:													
Tot Ex <u>542</u> Total Tax _____													

Prop. ID #	Section/Block/Lot	Parcel Size	Rolltype /Class	Land Assmt / Bill To	Build Assmt	Land + Build	Build Perm.	Exemptions	Net Assmt	Uniform %	Full Market	Tax Type	Tax Amount
16700	26- A- 510-	1.00	8/ 311.11	382	(344)	38	0 H	38	0	0.00			
Prop. Addr/ Owner Name	STATES OF AMERICA UNITED SAGAMORE HILL ROAD OYSTER BAY ,			UNITED STATES OF AMERICA OYSTER BAY ,NY 11771-									
Additional Lot:													
Dwell Type:													
Tot Ex <u>38</u> Total Tax _____													

Swiss Code:

For Tax Year 2021

Prop. ID #	Section/Block/Lot	Parcel Size	Rolltype /Class	Land Assmt / Bill To	Build Assmt	Land + Build	Build Perm.	Exemptions	Net Assmt	Uniform %	Full Market	Tax Type	Tax Amount
16009	26- A- 0511-		8/	0	0	0	0 H	13	-13	0.00			
Prop. Addr/ Owner Name				U.S. GOVERNMENT									
Additional Lot:													
Tot Ex										<b>13</b>		Total Tax	

Prop. ID #	Section/Block/Lot	Parcel Size	Rolltype /Class	Land Assmt / Bill To	Build Assmt	Land + Build	Build Perm.	Exemptions	Net Assmt	Uniform %	Full Market	Tax Type	Tax Amount
16010	26- A- 0512-	67.12	8/	0	0	0	0 H	11508	-11508	0.00			
Prop. Addr/ Owner Name				US GOVERNMENT 20 SAGAMORE HILL									
Additional Lot:													
Tot Ex										<b>11508</b>		Total Tax	

Prop. ID #	Section/Block/Lot	Parcel Size	Rolltype /Class	Land Assmt / Bill To	Build Assmt	Land + Build	Build Perm.	Exemptions	Net Assmt	Uniform %	Full Market	Tax Type	Tax Amount
16012	26- A- 513-	.0069	8/	0	0	0	0 H	1	-1	0.00			
Prop. Addr/ Owner Name				SAGAMORE HILL ROAD OYSTER BAY									
Additional Lot:													
Tot Ex										<b>1</b>		Total Tax	

Prop. ID #	Section/Block/Lot	Parcel Size	Rolltype /Class	Land Assmt / Bill To	Build Assmt	Land + Build	Build Perm.	Exemptions	Net Assmt	Uniform %	Full Market	Tax Type	Tax Amount
16013	26- A- 522-	.206	8/	15	0	15	0 M	15	0	0.00			
Prop. Addr/ Owner Name				COUNTY OF NASSAU SAGAMORE HILL ROAD OYSTER BAY									
Additional Lot:													
Tot Ex										<b>15</b>		Total Tax	

Prop. ID #	Section/Block/Lot	Parcel Size	Rolltype /Class	Land Assmt / Bill To	Build Assmt	Land + Build	Build Perm.	Exemptions	Net Assmt	Uniform %	Full Market	Tax Type	Tax Amount
16011	26- A- 1157-	5.02	8/	0	0	0	0 H	1177	-1177	0.00			
Prop. Addr/ Owner Name				US GOVERNMENT SAGAMORE HILL ROAD OYSTER BAY									
Additional Lot:													
Tot Ex										<b>1177</b>		Total Tax	

Swiss Code:

For Tax Year 2021

Prop. ID #	Section/Block/Lot	Parcel Size	Rolltype /Class	Land Assmt / Bill To	Build Assmt	Land + Build	Build Perm.	Exemptions	Net Assmt	Uniform %	Full Market	Tax Type	Tax Amount
16400	26- A- 1274-	4.0014	1/ 210.01	1808	2376	4184	0		4184	0.10			
Prop. Addr/ Owner Name	HOLTERBOSCH HEIDI M 65 COVE NECK ROAD OYSTER BAY ,NY 11771-			HEIDI M. HOLTERBOSCH 19 EAST 72ND STREET NEW YORK ,NY 11771-									
Additional Lot:													
									Tot Ex			0	
												Total Tax	

Prop. ID #	Section/Block/Lot	Parcel Size	Rolltype /Class	Land Assmt / Bill To	Build Assmt	Land + Build	Build Perm.	Exemptions	Net Assmt	Uniform %	Full Market	Tax Type	Tax Amount
16500	26- A- 1275-	10.7066	1/ 250.01	2135	2968	5103	0		5103	0.10			
Prop. Addr/ Owner Name	COVE NECK, LLC 65 COVE NECK ROAD OYSTER BAY ,NY 11771-			COVE NECK LLC 375 PARK AVENUE NEW YORK ,NY 10152- A NEW YORK LIMITED LIABILITY									
Additional Lot:													
									Tot Ex			0	
												Total Tax	

Prop. ID #	Section/Block/Lot	Parcel Size	Rolltype /Class	Land Assmt / Bill To	Build Assmt	Land + Build	Build Perm.	Exemptions	Net Assmt	Uniform %	Full Market	Tax Type	Tax Amount
100	26- A- 5-B	2.87 ACRE	1/ 280.01	1851	1422	3273	0		3273	0.10			
Prop. Addr/ Owner Name	133 COVE NECK PROPER TY, LLC 133 COVE NECK ROAD OYSTER BAY ,NY 11771-			133 COVE NECK PROPERTY LLC P.O. BOX 420 OYSTER BAY ,NY 11771-									
Additional Lot: 5C & 1236													
									Tot Ex			0	
												Total Tax	

Prop. ID #	Section/Block/Lot	Parcel Size	Rolltype /Class	Land Assmt / Bill To	Build Assmt	Land + Build	Build Perm.	Exemptions	Net Assmt	Uniform %	Full Market	Tax Type	Tax Amount
200	26- A- 8-	50 X 320 I	1/ 280.01	1799	4611	6410	0		6410	0.10			
Prop. Addr/ Owner Name	DOLAN HELEN D 119 COVE NECK ROAD OYSTER BAY ,NY 11771-			HELEN A DOLAN 119 COVE NECK ROAD OYSTER BAY ,NY 11771-									
Additional Lot:													
									Tot Ex			0	
												Total Tax	

Prop. ID #	Section/Block/Lot	Parcel Size	Rolltype /Class	Land Assmt / Bill To	Build Assmt	Land + Build	Build Perm.	Exemptions	Net Assmt	Uniform %	Full Market	Tax Type	Tax Amount
300	26- A- 11-	4.398 S	1/ 210.01	1100	351	1451	0		1451	0.10			
Prop. Addr/ Owner Name	DOLAN JAMES 129 COVE NECK ROAD OYSTER BAY ,NY 11771-			COVE NECK TWO,LLC P.O. BOX 420 OYSTER BAY ,NY 11771-									
Additional Lot:													
									Tot Ex			0	
												Total Tax	

Swiss Code:

For Tax Year 2021

Prop. ID #	Section/Block/Lot	Parcel Size	Rolltype /Class	Land Assmt / Bill To	Build Assmt	Land + Build	Build Perm.	Exemptions	Net Assmt	Uniform %	Full Market	Tax Type	Tax Amount	
400	26- A- 20-	107 X 208 I	1/ 311.14	45	0	45	0		45	0.10	45000			
Prop. Addr/ Owner Name	ZOLLER PHILIP A 1625 STEWART LANE LAUREL HOLLOW ,NY 11791-			PHILIP A. ZOLLER, JR 146 COVE NECK ROAD OYSTER BAY ,NY 11771-										
Additional Lot:														
									Tot Ex			0		Total Tax

Prop. ID #	Section/Block/Lot	Parcel Size	Rolltype /Class	Land Assmt / Bill To	Build Assmt	Land + Build	Build Perm.	Exemptions	Net Assmt	Uniform %	Full Market	Tax Type	Tax Amount	
500	26- A- 23-	1.192 ACRE	1/ 280.01	757	4536	5293	0		5293	0.10				
Prop. Addr/ Owner Name	CASTELLANA JOSEPH 79 & 81 COVE NECK ROAD OYSTER BAY ,NY 11771-			JOSEPH CASTELLANA 81 COVE NECK ROAD OYSTER BAY ,NY 11771- DEBRA CASTELLAN										
Additional Lot:														
									Tot Ex			0		Total Tax

Prop. ID #	Section/Block/Lot	Parcel Size	Rolltype /Class	Land Assmt / Bill To	Build Assmt	Land + Build	Build Perm.	Exemptions	Net Assmt	Uniform %	Full Market	Tax Type	Tax Amount	
600	26- A- 25-	88 X 106 I	1/ 210.01	1064	4878	5942	0		5942	0.10				
Prop. Addr/ Owner Name	ARNEL 2011 QPRT SCOTT & LORI 75 COVE NECK ROAD OYSTER BAY ,NY 11771-			MR. & MRS. SCOTT ARNEL 2011 QP 75 COVE NECK ROAD OYSTER BAY ,NY 11771-										
Additional Lot: 227														
									Tot Ex			0		Total Tax

Prop. ID #	Section/Block/Lot	Parcel Size	Rolltype /Class	Land Assmt / Bill To	Build Assmt	Land + Build	Build Perm.	Exemptions	Net Assmt	Uniform %	Full Market	Tax Type	Tax Amount	
700	26- A- 29-	14.78 ACRES	1/ 250.01	0	0	0	0		0	0.00				
Prop. Addr/ Owner Name	HOLTERBOSCH H DIETER 59 COVE NECK ROAD OYSTER BAY ,NY 11771-			H DIETER HOLTERBOSCH 375 PARK AVENUE NEW YORK ,NY 10152-										
Additional Lot: SEE LOTS 1274 & 1275 FOR														
									Tot Ex			0		Total Tax

Prop. ID #	Section/Block/Lot	Parcel Size	Rolltype /Class	Land Assmt / Bill To	Build Assmt	Land + Build	Build Perm.	Exemptions	Net Assmt	Uniform %	Full Market	Tax Type	Tax Amount	
800	26- A- 30-	4.327 ACRE	1/ 210.01	1808	1898	3706	0		3706	0.10				
Prop. Addr/ Owner Name	DUB PHILIP & ANTHONY 55 NECK ROAD OYSTER BAY ,NY 11771-			PHILIP & ANTHONY DUB 6 EAST 79TH. STREET NEW YORK ,NY 10075-										
Additional Lot:														
									Tot Ex			0		Total Tax

Swiss Code:

For Tax Year 2021

Prop. ID #	Section/Block/Lot	Parcel Size	Rolltype /Class	Land Assmt / Bill To	Build Assmt	Land + Build	Build Perm.	Exemptions	Net Assmt	Uniform %	Full Market	Tax Type	Tax Amount
900	26- A- 32-	51 X 182 I	1/ 210.01	749	1031	1780	0		1780	0.10			
Prop. Addr/ Owner Name	COUDERT 70 COVE NECK ROAD OYSTER BAY ,NY 11771-			KENNETH PAGE ONE BATTERY PARK PLAZA NEW YORK ,NY 10004-1482 FBO FREDERICK R. COUDERT			Dwell Type:						
Additional Lot:	& 1072												
							Tot Ex	0					Total Tax
1000	26- A- 44-	124 X 304 I	1/ 311.14	38	0	38	0		38	0.10	38000		
Prop. Addr/ Owner Name	PASCUCCI ROBERT 2 SAGAMORE HILL ROAD OYSTER BAY ,NY 11771-			MR. ROBERT PASCUCCI 2 SAGAMORE HILL ROAD OYSTER BAY ,NY 11771- LISA PUNTILLO			Dwell Type:						
Additional Lot:													
							Tot Ex	0					Total Tax
1100	26- A- 46-	6 X 600 I	1/ 311.14	7	0	7	0		7	0.10	7000		
Prop. Addr/ Owner Name	LAUREL HILL FAR MS INC COVE NECK ROAD OYSTER BAY ,NY 11771-			LAUREL HILL FARMS INC P O BOX 22190 FT LAUDERDALE ,FL 33335-2190			Dwell Type:						
Additional Lot:													
							Tot Ex	0					Total Tax
1200	26- A- 61-	355 X 157 I	1/ 311.14	113	0	113	0		113	0.10			
Prop. Addr/ Owner Name	ISLAND HOLDING CO INC. COVE NECK ROAD OYSTER BAY ,NY 11771-			ISLAND HOLDING CO INC. 2323 STATE ROAD 84 FT LAUDERDALE ,FL 33312-			Dwell Type:						
Additional Lot:													
							Tot Ex	0					Total Tax
1300	26- A- 62-	143 X 195 I	1/ 311.14	8	0	8	0		8	0.10	8000		
Prop. Addr/ Owner Name	R. S. OHRSTROM WRIGHT 6 COVE NECK ROAD OYSTER BAY ,NY 11771-			WRIGHT R. S. OHRSTROM 6 COVE NECK ROAD OYSTER BAY ,NY 11771- VALERIA C. COLAS			Dwell Type:						
Additional Lot:													
							Tot Ex	0					Total Tax

Swiss Code:

For Tax Year 2021

Prop. ID #	Section/Block/Lot	Parcel Size	Rolltype /Class	Land Assmt / Bill To	Build Assmt	Land + Build	Build Perm.	Exemptions	Net Assmt	Uniform %	Full Market	Tax Type	Tax Amount
1400	26- A- 63-	3.966 ACRE	1/ 210.01	1202	2627	3829	0		3829	0.10			
Prop. Addr/ Owner Name	HARRIS DEREK & ELIZABETH 3 COVE NECK ROAD OYSTER BAY ,NY 11771-			CORELOGIC TAX SERVICES. 3001 HACKBERRY ROAD IRVING ,TX 75063-									
Additional Lot: 1082													
Dwell Type:													
Tot Ex <u>0</u> Total Tax _____													

Prop. ID #	Section/Block/Lot	Parcel Size	Rolltype /Class	Land Assmt / Bill To	Build Assmt	Land + Build	Build Perm.	Exemptions	Net Assmt	Uniform %	Full Market	Tax Type	Tax Amount
1500	26- A- 69-	15.78 ACRE	1/ 250.01	3114	2548	5662	0		5662	0.10			
Prop. Addr/ Owner Name	R.S. OHRSTROM WRIGHT 6 COVE NECK ROAD OYSTER BAY ,NY 11771-			WRIGHT R.S. OHRSTROM 6 COVE NECK ROAD OYSTER BAY ,NY 11771- VALERIE C. COLAS									
Additional Lot: 301A,301B													
Dwell Type:													
Tot Ex <u>0</u> Total Tax _____													

Prop. ID #	Section/Block/Lot	Parcel Size	Rolltype /Class	Land Assmt / Bill To	Build Assmt	Land + Build	Build Perm.	Exemptions	Net Assmt	Uniform %	Full Market	Tax Type	Tax Amount
1600	26- A- 127-	1.235 ACRE	1/ 210.01	576	629	1205	0		1205	0.10			
Prop. Addr/ Owner Name	THOMPSON TRUST HENRY 77 COVE NECK ROAD OYSTER BAY ,NY 11771-			HENRY THOMPSON TRUST 77 COVE NECK ROAD OYSTER BAY ,NY 11771-									
Additional Lot:													
Dwell Type:													
Tot Ex <u>0</u> Total Tax _____													

Prop. ID #	Section/Block/Lot	Parcel Size	Rolltype /Class	Land Assmt / Bill To	Build Assmt	Land + Build	Build Perm.	Exemptions	Net Assmt	Uniform %	Full Market	Tax Type	Tax Amount
1700	26- A- 128-	37 X 334 I	1/ 311.14	2	0	2	0		2	0.10	2000		
Prop. Addr/ Owner Name	MEYER GEORGE 89 COVE NECK ROAD OYSTER BAY ,NY 11771-			GEORGE MEYER AS TRUSTEE OF S. 89 COVE NECK ROAD OYSTER BAY ,NY 11771-									
Additional Lot:													
Dwell Type:													
Tot Ex <u>0</u> Total Tax _____													

Prop. ID #	Section/Block/Lot	Parcel Size	Rolltype /Class	Land Assmt / Bill To	Build Assmt	Land + Build	Build Perm.	Exemptions	Net Assmt	Uniform %	Full Market	Tax Type	Tax Amount
1800	26- A- 129-	37 X 319 I	1/ 311.14	1	0	1	0		1	0.10	1000		
Prop. Addr/ Owner Name	HUBBARD JOHN NEWCOMB 80 COVE NECK ROAD OYSTER BAY ,NY 11771-			JOHN NEWCOMB HUBBARD 80 COVE NECK ROAD OYSTER BAY ,NY 11771-									
Additional Lot:													
Dwell Type:													
Tot Ex <u>0</u> Total Tax _____													

Swiss Code:

For Tax Year 2021

Prop. ID #	Section/Block/Lot	Parcel Size	Rolltype /Class	Land Assmt / Bill To	Build Assmt	Land + Build	Build Perm.	Exemptions	Net Assmt	Uniform %	Full Market	Tax Type	Tax Amount
2000	26- A- 202-A	.939 SCALED1/	210.01	279	228	507	0		507	0.10			
Prop. Addr/ Owner Name	MCNAMARA VINCENT D 2 TIFFANY ROAD OYSTER BAY ,NY 11771-			VINCENT MCNAMARA 2 TIFFANY ROAD OYSTER BAY ,NY 11771-									
Additional Lot:													
Tot Ex										0		Total Tax	

Prop. ID #	Section/Block/Lot	Parcel Size	Rolltype /Class	Land Assmt / Bill To	Build Assmt	Land + Build	Build Perm.	Exemptions	Net Assmt	Uniform %	Full Market	Tax Type	Tax Amount
2100	26- A- 240-	7.017	1/ 250.01	2383	3692	6075	0		6075	0.10			
Prop. Addr/ Owner Name	ALBERT RICHARD 83 COVE NECK ROAD OYSTER BAY ,NY 11771-			RICHARD ALBERT 83 COVE NECK ROAD OYSTER BAY ,NY 11771-									
Additional Lot:													
Tot Ex										0		Total Tax	

Prop. ID #	Section/Block/Lot	Parcel Size	Rolltype /Class	Land Assmt / Bill To	Build Assmt	Land + Build	Build Perm.	Exemptions	Net Assmt	Uniform %	Full Market	Tax Type	Tax Amount
2200	26- A- 241-	1.970	1/ 210.01	726	906	1632	0		1632	0.10			
Prop. Addr/ Owner Name	ARMON HARRY & NAVILA 85 COVE NECK ROAD OYSTER BAY ,NY 11771-			HARRY AND NAVILA ARMON 85 COVE NECK ROAD OYSTER BAY ,NY 11771-									
Additional Lot:													
Tot Ex										0		Total Tax	

Prop. ID #	Section/Block/Lot	Parcel Size	Rolltype /Class	Land Assmt / Bill To	Build Assmt	Land + Build	Build Perm.	Exemptions	Net Assmt	Uniform %	Full Market	Tax Type	Tax Amount
2300	26- A- 249-	37 X 303 I	1/ 311.14	3	0	3	0		3	0.10	3000		
Prop. Addr/ Owner Name	GARTLAND ROBERT & MARGARET 136 COVE NECK ROAD OYSTER BAY ,NY 11771-			ROBERT & MARGARET GARTLAND 136 COVE NECK ROAD OYSTER BAY ,NY 11771-									
Additional Lot:													
Tot Ex										0		Total Tax	

Prop. ID #	Section/Block/Lot	Parcel Size	Rolltype /Class	Land Assmt / Bill To	Build Assmt	Land + Build	Build Perm.	Exemptions	Net Assmt	Uniform %	Full Market	Tax Type	Tax Amount
2400	26- A- 250-		1/ 311.14	4	0	4	0		4	0.10	4000		
Prop. Addr/ Owner Name	DIDONNA MICHAEL 76 COVE NECK ROAD OYSTER BAY ,NY 11771-			CORELOGIC TAX SERVICE 3001 HACKBERRY ROAD IRVING ,TX 75063-									
Additional Lot:													
Tot Ex										0		Total Tax	



Swiss Code:

For Tax Year 2021

Prop. ID #	Section/Block/Lot	Parcel Size	Rolltype /Class	Land Assmt / Bill To	Build Assmt	Land + Build	Build Perm.	Exemptions	Net Assmt	Uniform %	Full Market	Tax Type	Tax Amount
2500	26- A- 255-	1.989 ACRE	1/ 280.01	1272	1743	3015	0		3015	0.10			
Prop. Addr/ Owner Name	LIEBER SHEILA 61 COVE NECK ROAD OYSTER BAY ,NY 11771-			SHEILA FRANKLIN LIEBER 61-63 COVE NECK ROAD OYSTER BAY ,NY 11771- THOMAS LIEBER								Dwell Type:	
Additional Lot:							Tot Ex	0	Total Tax				

Prop. ID #	Section/Block/Lot	Parcel Size	Rolltype /Class	Land Assmt / Bill To	Build Assmt	Land + Build	Build Perm.	Exemptions	Net Assmt	Uniform %	Full Market	Tax Type	Tax Amount
2600	26- A- 256-	4.82	1/ 250.01	1868	4617	6485	0		6485	0.10			
Prop. Addr/ Owner Name	HOLTERBOSCH HEIDI 57 COVE NECK ROAD OYSTER BAY ,NY 11771-			HEIDI HOLTERBOSCH 19 EAST 72ND STREET NEW YORK ,NY 10021-								Dwell Type:	
Additional Lot:							Tot Ex	0	Total Tax				

Prop. ID #	Section/Block/Lot	Parcel Size	Rolltype /Class	Land Assmt / Bill To	Build Assmt	Land + Build	Build Perm.	Exemptions	Net Assmt	Uniform %	Full Market	Tax Type	Tax Amount
2700	26- A- 273-	2.010 ACRE	1/ 210.01	744	172	916	0		916	0.10			
Prop. Addr/ Owner Name	RONZETTI PETER 21 TENNIS COURT ROAD OYSTER BAY ,NY 11771-			CORELOGIC 3001 HACKBERRY ROAD IRVING ,TX 75063-								Dwell Type:	
Additional Lot:							Tot Ex	0	Total Tax				

Prop. ID #	Section/Block/Lot	Parcel Size	Rolltype /Class	Land Assmt / Bill To	Build Assmt	Land + Build	Build Perm.	Exemptions	Net Assmt	Uniform %	Full Market	Tax Type	Tax Amount
2800	26- A- 278-	13 X 467 I	1/ 311.14	4	0	4	0		4	0.10	4000		
Prop. Addr/ Owner Name	HIRSCH STEVEN N 40 COVE NECK ROAD OYSTER BAY ,NY 11771-			LINDA CLARK 63 FOREST AVENUE LOCUST VALLEY ,NY 11560- AS TRUSTEE OF CN NOMINEE TRUST								Dwell Type:	
Additional Lot:							Tot Ex	0	Total Tax				

Prop. ID #	Section/Block/Lot	Parcel Size	Rolltype /Class	Land Assmt / Bill To	Build Assmt	Land + Build	Build Perm.	Exemptions	Net Assmt	Uniform %	Full Market	Tax Type	Tax Amount
2900	26- A- 279-	5.384	1/ 250.01	1117	2728	3845	0		3845	0.10			
Prop. Addr/ Owner Name	HIRSCH STEVEN N 40 COVE NECK ROAD OYSTER BAY ,NY 11771-			LINDA CLARK 63 FOREST AVENUE LOCUST VALLEY ,NY 11560- AS TRUSTEE OF THE COVE NECK								Dwell Type:	
Additional Lot:							Tot Ex	0	Total Tax				

Swiss Code:

For Tax Year 2021

Prop. ID #	Section/Block/Lot	Parcel Size	Rolltype /Class	Land Assmt / Bill To	Build Assmt	Land + Build	Build Perm.	Exemptions	Net Assmt	Uniform %	Full Market	Tax Type	Tax Amount	
3000	26- A- 280-	99.855	ACRE 1/250.01	28089	2784	30873	0 A	7727	23146	0.10				
Prop. Addr/ Owner Name	LAUREL HILL FARMS,IN C. COVE NECK ROAD OYSTER BAY ,NY 11771-			LAUREL HILL FARMS INC P O BOX 22190 FT LAUDERDALE ,FL 33335-2190										
Dwell Type:														
Additional Lot: 811														
Tot Ex									<b>7727</b>		Total Tax			

Prop. ID #	Section/Block/Lot	Parcel Size	Rolltype /Class	Land Assmt / Bill To	Build Assmt	Land + Build	Build Perm.	Exemptions	Net Assmt	Uniform %	Full Market	Tax Type	Tax Amount	
3100	26- A- 281-	1.216	ACRE 1/311.14	275	0	275	0		275	0.10				
Prop. Addr/ Owner Name	LAUREL HILL FARMS,IN C. COVE NECK ROAD OYSTER BAY ,NY 11771-			LAUREL HILL FARMS INC P O BOX 22190 FT LAUDERDALE ,FL 33335-2190										
Dwell Type:														
Additional Lot:														
Tot Ex									<b>0</b>		Total Tax			

Prop. ID #	Section/Block/Lot	Parcel Size	Rolltype /Class	Land Assmt / Bill To	Build Assmt	Land + Build	Build Perm.	Exemptions	Net Assmt	Uniform %	Full Market	Tax Type	Tax Amount	
3300	26- A- 401-	8.363	1/312.11	2614	27	2641	0		2641	0.10				
Prop. Addr/ Owner Name	WANG CHARLES B 5 SAGAMORE HILL ROAD OYSTER BAY ,NY 11771-			CHARLES B. WANG P.O. BOX 697 OYSTER BAY ,NY 11771-										
Dwell Type:														
Additional Lot:														
Tot Ex									<b>0</b>		Total Tax			

Prop. ID #	Section/Block/Lot	Parcel Size	Rolltype /Class	Land Assmt / Bill To	Build Assmt	Land + Build	Build Perm.	Exemptions	Net Assmt	Uniform %	Full Market	Tax Type	Tax Amount	
3400	26- A- 424-		1/210.01	1145	9534	10679	0		10679	0.10				
Prop. Addr/ Owner Name	CORTESE STEVEN & DONNA 28 TENNIS COURT ROAD OYSTER BAY ,NY 11771-			DR. & MRS. STEVEN CORTESE 28 TENNIS COURT ROAD OYSTER BAY ,NY 11771-										
Dwell Type:														
Additional Lot:														
Tot Ex									<b>0</b>		Total Tax			

Prop. ID #	Section/Block/Lot	Parcel Size	Rolltype /Class	Land Assmt / Bill To	Build Assmt	Land + Build	Build Perm.	Exemptions	Net Assmt	Uniform %	Full Market	Tax Type	Tax Amount	
3500	26- A- 425-	2.130	ACRE 1/210.01	1101	1500	2601	0		2601	0.10				
Prop. Addr/ Owner Name	SONFIELD MATTHEW 24 TENNIS COURT ROAD OYSTER BAY ,NY 11771-			MATTHEW SONFIELD 24 TENNIS COURT ROAD OYSTER BAY ,NY 11771-										
Dwell Type:														
Additional Lot:														
Tot Ex									<b>0</b>		Total Tax			

Swiss Code:

For Tax Year 2021

Prop. ID #	Section/Block/Lot	Parcel Size	Rolltype /Class	Land Assmt / Bill To	Build Assmt	Land + Build	Build Perm.	Exemptions	Net Assmt	Uniform %	Full Market	Tax Type	Tax Amount
3600	26- A- 438-	3.041 ACRE	1/ 210.01	888	745	1633	0		1633	0.10			
Prop. Addr/ Owner Name	GUTIERREZ THEODORE & CAROLE 18 TENNIS COURT ROAD OYSTER BAY ,NY 11771-			THEODORE & CAROLE 18 TENNIS COURT ROAD OYSTER BAY ,NY 11771-		GUTIERREZ							
Additional Lot:													
									Tot Ex			0	
											Total Tax		

Prop. ID #	Section/Block/Lot	Parcel Size	Rolltype /Class	Land Assmt / Bill To	Build Assmt	Land + Build	Build Perm.	Exemptions	Net Assmt	Uniform %	Full Market	Tax Type	Tax Amount
3700	26- A- 441-	2.00	1/ 210.01	557	1104	1661	0		1661	0.10			
Prop. Addr/ Owner Name	MOONEY WILLIAM & MARYELLEN 27 TENNIS COURT ROAD OYSTER BAY ,NY 11771-			CORELOGIC 3001 HACKBERRY ROAD IRVING ,TX 75063-									
Additional Lot:													
									Tot Ex			0	
											Total Tax		

Prop. ID #	Section/Block/Lot	Parcel Size	Rolltype /Class	Land Assmt / Bill To	Build Assmt	Land + Build	Build Perm.	Exemptions	Net Assmt	Uniform %	Full Market	Tax Type	Tax Amount
3800	26- A- 450-	2.030	1/ 210.01	743	500	1243	0		1243	0.10			
Prop. Addr/ Owner Name	JOHANSEN CRAIG & DONNA 32 TENNIS COURT ROAD OYSTER BAY ,NY 11771-			CORELOGIC TAX SERVICE 3001 HACKBERRY ROAD IRVING ,TX 75063-									
Additional Lot:													
									Tot Ex			0	
											Total Tax		

Prop. ID #	Section/Block/Lot	Parcel Size	Rolltype /Class	Land Assmt / Bill To	Build Assmt	Land + Build	Build Perm.	Exemptions	Net Assmt	Uniform %	Full Market	Tax Type	Tax Amount
3900	26- A- 454-	51 X 428 I	1/ 311.14	41	0	41	0		41	0.10	41000		
Prop. Addr/ Owner Name	FAMILY REVOCABLE TRU CBW 156 COVE NECK ROAD OYSTER BAY ,NY 11771-			CBW FAMILY REVOCABLE TRUST P.O. BOX 697 OYSTER BAY ,NY 11771-									
Additional Lot:													
									Tot Ex			0	
											Total Tax		

Prop. ID #	Section/Block/Lot	Parcel Size	Rolltype /Class	Land Assmt / Bill To	Build Assmt	Land + Build	Build Perm.	Exemptions	Net Assmt	Uniform %	Full Market	Tax Type	Tax Amount
4000	26- A- 490-	2.230	1/ 210.01	627	676	1303	0		1303	0.10			
Prop. Addr/ Owner Name	GROSS ARNOLD 30 TENNIS COURT ROAD OYSTER BAY ,NY 11771-			ARNOLD GROSS 30 TENNIS COURT ROAD OYSTER BAY ,NY 11771-									
Additional Lot:													
									Tot Ex			0	
											Total Tax		

Swiss Code:

For Tax Year 2021

Prop. ID #	Section/Block/Lot	Parcel Size	Rolltype /Class	Land Assmt / Bill To	Build Assmt	Land + Build	Build Perm.	Exemptions	Net Assmt	Uniform %	Full Market	Tax Type	Tax Amount	
4100	26- A- 491-	2.079	ACRE 1/ 210.01	1301	759	2060	0	309	1751	0.10				
Prop. Addr/ Owner Name	BIHRLE JR WILLIAM 22 TENNIS COURT ROAD OYSTER BAY ,NY 11771-			WILLIAM BIHRLE JR 22 TENNIS COURT ROAD OYSTER BAY ,NY 11771-										
Additional Lot:														
							Tot Ex	<u>309</u>						Total Tax

Dwell Type:

Prop. ID #	Section/Block/Lot	Parcel Size	Rolltype /Class	Land Assmt / Bill To	Build Assmt	Land + Build	Build Perm.	Exemptions	Net Assmt	Uniform %	Full Market	Tax Type	Tax Amount	
4200	26- A- 492-	2.349	ACRE 1/ 210.01	931	524	1455	0		1455	0.10				
Prop. Addr/ Owner Name	ELDER ROBERT & VIRGINIA 20 TENNIS COURT ROAD OYSTER BAY ,NY 11771-			ROBERT & VIRGINIA ELDER 20 TENNIS COURT ROAD OYSTER BAY ,NY 11771-										
Additional Lot:														
							Tot Ex	<u>0</u>						Total Tax

Dwell Type:

Prop. ID #	Section/Block/Lot	Parcel Size	Rolltype /Class	Land Assmt / Bill To	Build Assmt	Land + Build	Build Perm.	Exemptions	Net Assmt	Uniform %	Full Market	Tax Type	Tax Amount	
4300	26- A- 494-	1.990	ACRE 1/ 210.01	1207	3480	4687	0		4687	0.10				
Prop. Addr/ Owner Name	ZORBAS THEODOROS 26 TENNIS COURT ROAD OYSTER BAY ,NY 11771-			THEODOROS ZORBAS 26 TENNIS COURT ROAD OYSTER BAY ,NY 11771-										
Additional Lot:														
							Tot Ex	<u>0</u>						Total Tax

Dwell Type:

Prop. ID #	Section/Block/Lot	Parcel Size	Rolltype /Class	Land Assmt / Bill To	Build Assmt	Land + Build	Build Perm.	Exemptions	Net Assmt	Uniform %	Full Market	Tax Type	Tax Amount	
4400	26- A- 516-	62.252	ACRE 1/ 250.01	27658	32165	59823	0		59823	0.10				
Prop. Addr/ Owner Name	FAMILY REVOCABLE TRU CBW 5 SAGAMORE HILL ROAD OYSTER BAY ,NY 11771-			CBW FAMILY REVOCABLE TRUST P O BOX 697 OYSTER BAY ,NY 11771-										
Additional Lot:														
							Tot Ex	<u>0</u>						Total Tax

Dwell Type:

Prop. ID #	Section/Block/Lot	Parcel Size	Rolltype /Class	Land Assmt / Bill To	Build Assmt	Land + Build	Build Perm.	Exemptions	Net Assmt	Uniform %	Full Market	Tax Type	Tax Amount	
4500	26- A- 528-	3.271	1/ 210.01	1635	657	2292	0		2292	0.10				
Prop. Addr/ Owner Name	PITTIS MARIE-CLAIRE 99 COVE NECK ROAD OYSTER BAY ,NY 11771-			MARIE-CLAIRE PITTIS 99 COVE NECK ROAD OYSTER BAY ,NY 11771-										
Additional Lot:														
							Tot Ex	<u>0</u>						Total Tax

Dwell Type:

Swiss Code:

For Tax Year 2021

Prop. ID #	Section/Block/Lot	Parcel Size	Rolltype /Class	Land Assmt / Bill To	Build Assmt	Land + Build	Build Perm.	Exemptions	Net Assmt	Uniform %	Full Market	Tax Type	Tax Amount
4600	26- A- 535-	2.872	1/ 210.01	824	205	1029	0		1029	0.10			
Prop. Addr/ Owner Name	COVE NECK PROPERTIES 64 COVE NECK ROAD OYSTER BAY ,NY 11771-			COVE NECK PROPERTIES LTD 14 SUMMIT COURT OYSTER BAY ,NY 11771-									
Additional Lot:													
Tot Ex										0		Total Tax	

Prop. ID #	Section/Block/Lot	Parcel Size	Rolltype /Class	Land Assmt / Bill To	Build Assmt	Land + Build	Build Perm.	Exemptions	Net Assmt	Uniform %	Full Market	Tax Type	Tax Amount
4700	26- A- 539-	314 X 236 I	1/ 210.01	0	0	0	0		0	0.10	0		
Prop. Addr/ Owner Name	CORTESE STEVEN & DONNA 28 TENNIS COURT ROAD OYSTER BAY ,NY 11771-			STEVEN & DONNA CORTESE 28 TENNIS COURT ROAD OYSTER BAY ,NY 11771-									
Additional Lot:													
Tot Ex										0		Total Tax	

Prop. ID #	Section/Block/Lot	Parcel Size	Rolltype /Class	Land Assmt / Bill To	Build Assmt	Land + Build	Build Perm.	Exemptions	Net Assmt	Uniform %	Full Market	Tax Type	Tax Amount
4800	26- A- 555-	4.502 ACRE	1/ 210.01	1024	57	1081	0		1081	0.10			
Prop. Addr/ Owner Name	NUZZI-MEYER LUCIA 3 SAGAMORE HILL ROAD OYSTER BAY ,NY 11771-			CORELOGIC TAX SERVICE 3001 HACKBERRY ROAD IRVING ,TX 75063-									
Additional Lot:													
Tot Ex										0		Total Tax	

Prop. ID #	Section/Block/Lot	Parcel Size	Rolltype /Class	Land Assmt / Bill To	Build Assmt	Land + Build	Build Perm.	Exemptions	Net Assmt	Uniform %	Full Market	Tax Type	Tax Amount
4900	26- A- 634-	2.202 ACRE	1/ 210.01	7821	(6625)	1196	0		1196	0.10			
Prop. Addr/ Owner Name	BARBARUOLO CHRISTOPHER 35 TENNIS COURT ROAD OYSTER BAY ,NY 11771-			CHRISTOPHER BARBARUOLO 35 TENNIS COURT ROAD OYSTER BAY ,NY 11771- MICHELLE BARBARUOLO									
Additional Lot:													
Tot Ex										0		Total Tax	

Prop. ID #	Section/Block/Lot	Parcel Size	Rolltype /Class	Land Assmt / Bill To	Build Assmt	Land + Build	Build Perm.	Exemptions	Net Assmt	Uniform %	Full Market	Tax Type	Tax Amount
5000	26- A- 638-		1/ 311.14	0	0	0	0		0	0.10	0		
Prop. Addr/ Owner Name	CORTESE TEVEN & DONNA 28 TENNIS COURT ROAD OYSTER BAY ,NY 11771-			STEVEN & DONNA CORTESE 28 TENNIS COURT ROAD OYSTER BAY ,NY 11771-									
Additional Lot:													
Tot Ex										0		Total Tax	

Swiss Code:

For Tax Year 2021

Prop. ID #	Section/Block/Lot	Parcel Size	Rolltype /Class	Land Assmt / Bill To	Build Assmt	Land + Build	Build Perm.	Exemptions	Net Assmt	Uniform %	Full Market	Tax Type	Tax Amount
5100	26- A- 656-	2.060	1/ 210.01	763	484	1247	0		1247	0.10			
Prop. Addr/ Owner Name	SHARMA RAJEEV & BRANDEE 12 TENNIS COURT ROAD OYSTER BAY ,NY 11771-			RAJEEV SHARMA 12 TENNIS COURT ROAD OYSTER BAY ,NY 11771-									
Additional Lot:													
Tot Ex										0		Total Tax	

Prop. ID #	Section/Block/Lot	Parcel Size	Rolltype /Class	Land Assmt / Bill To	Build Assmt	Land + Build	Build Perm.	Exemptions	Net Assmt	Uniform %	Full Market	Tax Type	Tax Amount
5200	26- A- 658-	2.040	1/ 210.01	726	279	1005	0		1005	0.10			
Prop. Addr/ Owner Name	BERG JAMES 23 TENNIS COURT ROAD OYSTER BAY ,NY 11771-			JAMES BERG 23 TENNIS COURT ROAD OYSTER BAY ,NY 11771-.... CATHERINE BERG									
Additional Lot:													
Tot Ex										0		Total Tax	

Prop. ID #	Section/Block/Lot	Parcel Size	Rolltype /Class	Land Assmt / Bill To	Build Assmt	Land + Build	Build Perm.	Exemptions	Net Assmt	Uniform %	Full Market	Tax Type	Tax Amount
5300	26- A- 660-	2.370 ACRE	1/ 210.01	787	307	1094	0		1094	0.10			
Prop. Addr/ Owner Name	REINWALD RICHARD 66 COVE NECK ROAD OYSTER BAY ,NY 11771-			MR. & MRS. RICHARD REINWALD 66 COVE NECK ROAD OYSTER BAY ,NY 11771-									
Additional Lot:													
Tot Ex										0		Total Tax	

Prop. ID #	Section/Block/Lot	Parcel Size	Rolltype /Class	Land Assmt / Bill To	Build Assmt	Land + Build	Build Perm.	Exemptions	Net Assmt	Uniform %	Full Market	Tax Type	Tax Amount
5400	26- A- 663-	2.210	1/ 210.01	758	490	1248	0		1248	0.10			
Prop. Addr/ Owner Name	HELENE COLLETTE FRANK & 33 TENNIS COURT ROAD OYSTER BAY ,NY 11771-			FRANK & HELENE COLLETTE 33 TENNIS COURT ROAD OYSTER BAY ,NY 11771-									
Additional Lot:													
Tot Ex										0		Total Tax	

Prop. ID #	Section/Block/Lot	Parcel Size	Rolltype /Class	Land Assmt / Bill To	Build Assmt	Land + Build	Build Perm.	Exemptions	Net Assmt	Uniform %	Full Market	Tax Type	Tax Amount
5500	26- A- 664-	3.253 ACRE	1/ 210.01	1480	470	1950	0		1950	0.10			
Prop. Addr/ Owner Name	LIAKAS DEAN 95 COVE NECK ROAD OYSTER BAY ,NY 11771-			DEAN LIAKAS 95 COVE NECK ROAD OYSTER BAY ,NY 11770-1 ALEXIS LIAKAS									
Additional Lot:													
Tot Ex										0		Total Tax	

Swiss Code:

For Tax Year 2021

Prop. ID #	Section/Block/Lot	Parcel Size	Rolltype /Class	Land Assmt / Bill To	Build Assmt	Land + Build	Build Perm.	Exemptions	Net Assmt	Uniform %	Full Market	Tax Type	Tax Amount
5600	26- A- 672-	2.560 ACRE	1/ 210.01	1495	496	1991	0		1991	0.10			
Prop. Addr/ Owner Name	GENOVESE 76 COVE NECK ROAD OYSTER BAY ,NY 11771-			STEPHEN GENOVESE 76 COVE NECK ROAD OYSTER BAY ,NY 11771-									
Additional Lot:													
							Tot Ex	0					Total Tax

Prop. ID #	Section/Block/Lot	Parcel Size	Rolltype /Class	Land Assmt / Bill To	Build Assmt	Land + Build	Build Perm.	Exemptions	Net Assmt	Uniform %	Full Market	Tax Type	Tax Amount
5700	26- A- 673-	2.480 ACRE	1/ 210.01	777	1453	2230	0		2230	0.10			
Prop. Addr/ Owner Name	MANCUSO NEIL 78 COVE NECK ROAD OYSTER BAY ,NY 11771-			NEIL MANCUSO 78 COVE NECK ROAD OYSTER BAY ,NY 11771-									
Additional Lot:													
							Tot Ex	0					Total Tax

Prop. ID #	Section/Block/Lot	Parcel Size	Rolltype /Class	Land Assmt / Bill To	Build Assmt	Land + Build	Build Perm.	Exemptions	Net Assmt	Uniform %	Full Market	Tax Type	Tax Amount
5800	26- A- 674-	1.930 ACRE	1/ 210.01	743	375	1118	0		1118	0.10			
Prop. Addr/ Owner Name	PRINCIPE BRIAN & EUGENIE 25 TENNIS COURT ROAD OYSTER BAY ,NY 11771-			BRIAN & EUGENIE PRINCIPE 25 TENNIS COURT ROAD OYSTER BAY ,NY 11771-									
Additional Lot:													
							Tot Ex	0					Total Tax

Prop. ID #	Section/Block/Lot	Parcel Size	Rolltype /Class	Land Assmt / Bill To	Build Assmt	Land + Build	Build Perm.	Exemptions	Net Assmt	Uniform %	Full Market	Tax Type	Tax Amount
5900	26- A- 678-	4.180 ACRE	1/ 250.01	796	4138	4934	0		4934	0.10			
Prop. Addr/ Owner Name	LEVANTINO TRUST LORI 13 TENNIS COURT ROAD OYSTER BAY ,NY 11771-			LORI LEVANTINO TRUST 13 TENNIS COURT ROAD OYSTER BAY ,WI 11771-									
Additional Lot:													
							Tot Ex	0					Total Tax

Prop. ID #	Section/Block/Lot	Parcel Size	Rolltype /Class	Land Assmt / Bill To	Build Assmt	Land + Build	Build Perm.	Exemptions	Net Assmt	Uniform %	Full Market	Tax Type	Tax Amount
6000	26- A- 686-	25.570 ACRE	1/ 250.01	5762	2456	8218	0		8218	0.10			
Prop. Addr/ Owner Name	B J YAMPOL B COVE NECK ROAD OYSTER BAY ,NY 11771-			B J YAMPOL 19667 TURNBERRY WAY AVENTURA ,FL 33180-									
Additional Lot:													
821							Tot Ex	0					Total Tax

Swiss Code:

For Tax Year 2021

Prop. ID #	Section/Block/Lot	Parcel Size	Rolltype /Class	Land Assmt / Bill To	Build Assmt	Land + Build	Build Perm.	Exemptions	Net Assmt	Uniform %	Full Market	Tax Type	Tax Amount
6100	26- A- 690-		1/ 210.01	739	415	1154	0		1154	0.10			
Prop. Addr/ Owner Name	BELL JAMES 10 TENNIS COURT ROAD OYSTER BAY ,NY 11771-			JAMES BELL 10 TENNIS COURT ROAD OYSTER BAY ,NY 11771-									
Additional Lot:													
Tot Ex										0		Total Tax	

Prop. ID #	Section/Block/Lot	Parcel Size	Rolltype /Class	Land Assmt / Bill To	Build Assmt	Land + Build	Build Perm.	Exemptions	Net Assmt	Uniform %	Full Market	Tax Type	Tax Amount
6200	26- A- 691-	2.990 ACRE	1/ 210.01	882	151	1033	0 v	155	878	0.10			
Prop. Addr/ Owner Name	RUBEN ROBERT 8 TENNIS COURT ROAD OYSTER BAY ,NY 11771-			ROBERT G RUBEN 8 TENNIS COURT ROAD OYSTER BAY ,NY 11771-									
Additional Lot:													
Tot Ex										155		Total Tax	

Prop. ID #	Section/Block/Lot	Parcel Size	Rolltype /Class	Land Assmt / Bill To	Build Assmt	Land + Build	Build Perm.	Exemptions	Net Assmt	Uniform %	Full Market	Tax Type	Tax Amount
6300	26- A- 693-	1.587 ACRE	1/ 311.14	64	0	64	0		64	0.10	64000		
Prop. Addr/ Owner Name	LEON THOMAS 159 COVE NECK ROAD OYSTER BAY ,NY 11771-			THOMAS LEON 159 COVE NECK ROAD OYSTER BAY ,NY 11771- LINDA LEON									
Additional Lot:													
Tot Ex										0		Total Tax	

Prop. ID #	Section/Block/Lot	Parcel Size	Rolltype /Class	Land Assmt / Bill To	Build Assmt	Land + Build	Build Perm.	Exemptions	Net Assmt	Uniform %	Full Market	Tax Type	Tax Amount
6400	26- A- 695-	107 X 170 I	1/ 312.11	33	0	33	0		33	0.10	33000		
Prop. Addr/ Owner Name	LEON DANIEL 161 COVE NECK ROAD OYSTER BAY ,NY 11771-			DANIEL LEON 161 COVE NECK ROAD OYSTER BAY ,NY 11771- ALISON LEON									
Additional Lot:													
Tot Ex										0		Total Tax	

Prop. ID #	Section/Block/Lot	Parcel Size	Rolltype /Class	Land Assmt / Bill To	Build Assmt	Land + Build	Build Perm.	Exemptions	Net Assmt	Uniform %	Full Market	Tax Type	Tax Amount
6600	26- A- 705-	4.332 ACRE	1/ 210.01	1065	1507	2572	0		2572	0.10			
Prop. Addr/ Owner Name	FAMILY REVOCALBE TRU CBW 149 COVE NECK ROAD OYSTER BAY ,NY 11771-			CBW FAMILY REVOCALBE TRUST P.O. BOX 697 OYSTER ,NY 11771-									
Additional Lot: 713													
Tot Ex										0		Total Tax	



Swiss Code:

For Tax Year 2021

Prop. ID #	Section/Block/Lot	Parcel Size	Rolltype /Class	Land Assmt / Bill To	Build Assmt	Land + Build	Build Perm.	Exemptions	Net Assmt	Uniform %	Full Market	Tax Type	Tax Amount	
6700	26- A- 707-	1.951 ACRE	1/ 210.01	743	288	1031	0		1031	0.10				
Prop. Addr/ Owner Name	HORNBOSTEL JOHN 151 COVE NECK ROAD OYSTER BAY ,NY 11771-			CORELOGIC 3001 HACKBERRY ROAD IRVING ,TX 75063- HORNBOSTEL, PAULA								Dwell Type:		
Additional Lot:	710													
							Tot Ex	0				Total Tax		
6800	26- A- 709-	4.156 ACRE	1/ 210.01	1422	5874	7296	0		7296	0.10				
Prop. Addr/ Owner Name	ASHNER 2018 GST TRST JESSIC B 101 COVE NECK ROAD OYSTER BAY ,NY 11771-			2018 GST TRST JESSICA B. ASHNE 101 COVE NECK ROAD OYSTER BAY ,NY 11771- 2018 GST TRST SAMUEL M.ASHNER									Dwell Type:	
Additional Lot:														
							Tot Ex	0				Total Tax		
6900	26- A- 714-	50 X 50 I	1/ 311.14	4	0	4	0		4	0.10	4000			
Prop. Addr/ Owner Name	HORNBOSTEL JOHN 151 COVE NECK ROAD OYSTER BAY ,NY 11771-			CORELOGIC TAX SERVICE 3001 HACKBERRY ROAD IRVING ,TX 75063- HORNBOSTEL, PAULA									Dwell Type:	
Additional Lot:														
							Tot Ex	0				Total Tax		
7000	26- A- 715-	2.069	1/ 210.01	2525	6632	9157	0		9157	0.10				
Prop. Addr/ Owner Name	COVE NECK POINT LLC 91 COVE NECK ROAD OYSTER BAY ,NY 11771-			COVE NECK POINT LLC 340 CROSSWAYS PARK DRIVE WOODBURY ,NY 11797-									Dwell Type:	
Additional Lot:	720,1073,1074													
							Tot Ex	0				Total Tax		
7100	26- A- 716-	79 X 90 I	1/ 210.01	558	844	1402	0		1402	0.10				
Prop. Addr/ Owner Name	MEDINA DANIEL L 31 TENNIS COURT ROAD OYSTER BAY ,NY 11771-			DANIEL MEDINA 31 TENNIS COURT ROAD OYSTER BAY ,NY 11771-									Dwell Type:	
Additional Lot:	718													
							Tot Ex	0				Total Tax		

Swiss Code:

For Tax Year 2021

Prop. ID #	Section/Block/Lot	Parcel Size	Rolltype /Class	Land Assmt / Bill To	Build Assmt	Land + Build	Build Perm.	Exemptions	Net Assmt	Uniform %	Full Market	Tax Type	Tax Amount	
7200	26- A- 717-		1/ 210.01	765	644	1409	0		1409	0.10				
Prop. Addr/ Owner Name	KELLY DENNIS & MARTA 29 TENNIS COURT ROAD OYSTER BAY ,NY 11771-			CORELOGIC TAX SERVICE 3001 HACKBERRY ROAD IRVING ,TX 75063-										
Dwell Type:														
Additional Lot: 719														
									Tot Ex			0		Total Tax
7400	26- A- 722-	1.980 ACRE	1/ 210.01	560	766	1326	0		1326	0.10				
Prop. Addr/ Owner Name	HEANNEY JOSEPH 14 TENNIS COURT ROAD OYSTER BAY ,NY 11771-			CORELOGIC TAX SERVICE 3001 HACKBERRY ROAD IRVING ,TX 75063- JEANNE BECKMANN										
Dwell Type:														
Additional Lot:														
									Tot Ex			0		Total Tax
7500	26- A- 723-	3.343 ACRE	1/ 210.01	938	224	1162	0		1162	0.10				
Prop. Addr/ Owner Name	GRIESS THOMAS 16 TENNIS COURT ROAD OYSTER BAY ,NY 11771-			THOMAS GRIESS 16 TENNIS COURT ROAD OYSTER BAY ,NY 11771-000 BRITTANY GRIESS										
Dwell Type:														
Additional Lot:														
									Tot Ex			0		Total Tax
7800	26- A- 730-	10.97 ACRE	1/ 311.11	3158	1041	4199	0		4199	0.10				
Prop. Addr/ Owner Name	FAMILY REVOCABLE TRU CBW 162-164 SAGAMORE HILL ROAD OYSTER BAY ,NY 11771-			CBW FAMILY REVOCABLE TRUST P O BOX 697 OYSTER BAY ,NY 11771-										
Dwell Type:														
Additional Lot:														
									Tot Ex			0		Total Tax
7900	26- A- 732-	2.773	1/ 280.01	1504	4198	5702	0		5702	0.10				
Prop. Addr/ Owner Name	ONORATO JOSEPH 67 COVE NECK ROAD OYSTER BAY ,NY 11771-			JOSEPH ONORATO 67 COVE NECK ROAD OYSTER BAY ,NY 11771- KIMBERLY ONORATO										
Dwell Type:														
Additional Lot:														
									Tot Ex			0		Total Tax

Swiss Code:

For Tax Year 2021

Prop. ID #	Section/Block/Lot	Parcel Size	Rolltype /Class	Land Assmt / Bill To	Build Assmt	Land + Build	Build Perm.	Exemptions	Net Assmt	Uniform %	Full Market	Tax Type	Tax Amount
8000	26- A- 733-	1.978 ACRE	1/ 280.01	694	177	871	0		871	0.10			
Prop. Addr/ Owner Name	RAND WILLIAM 73 COVE NECK ROAD OYSTER BAY ,NY 11771-			WILLIAM RAND 1150 FIFTH AVENUE NEW YORK ,NY 10128-									
Additional Lot:													
Tot Ex										0		Total Tax	

Prop. ID #	Section/Block/Lot	Parcel Size	Rolltype /Class	Land Assmt / Bill To	Build Assmt	Land + Build	Build Perm.	Exemptions	Net Assmt	Uniform %	Full Market	Tax Type	Tax Amount
8100	26- A- 735-	3.163 ACRE	1/ 210.01	904	16	920	0		920	0.10			
Prop. Addr/ Owner Name	LEON LINDA 159 COVE NECK ROAD OYSTER BAY ,NY 11771-			THOMAS LEON 159 COVE NECK ROAD OYSTER BAY ,NY 11771-									
Additional Lot:													
Tot Ex										0		Total Tax	

Prop. ID #	Section/Block/Lot	Parcel Size	Rolltype /Class	Land Assmt / Bill To	Build Assmt	Land + Build	Build Perm.	Exemptions	Net Assmt	Uniform %	Full Market	Tax Type	Tax Amount
8200	26- A- 740-	2.014 ACRE	1/ 210.01	631	1193	1824	0		1824	0.10			
Prop. Addr/ Owner Name	RAND PAULA 73 COVE NECK ROAD OYSTER BAY ,NY 11771-			PAULA RAND 1150 FIFTH AVENUE NEW YORK ,NY 10128-									
Additional Lot:													
Tot Ex										0		Total Tax	

Prop. ID #	Section/Block/Lot	Parcel Size	Rolltype /Class	Land Assmt / Bill To	Build Assmt	Land + Build	Build Perm.	Exemptions	Net Assmt	Uniform %	Full Market	Tax Type	Tax Amount
8300	26- A- 741-	3.266 ACRE	1/ 210.01	941	344	1285	0		1285	0.10			
Prop. Addr/ Owner Name	RANDALL ALFRED 153 COVE NECK ROAD OYSTER BAY ,NY 11771-			ALFRED RANDALL 153 COVE NECK ROAD OYSTER BAY ,NY 11771-									
Additional Lot:													
Tot Ex										0		Total Tax	

Prop. ID #	Section/Block/Lot	Parcel Size	Rolltype /Class	Land Assmt / Bill To	Build Assmt	Land + Build	Build Perm.	Exemptions	Net Assmt	Uniform %	Full Market	Tax Type	Tax Amount
8400	26- A- 749-	3.978 ACRE	1/ 210.01	1208	419	1627	0		1627	0.10			
Prop. Addr/ Owner Name	MEYER GEORGE 89 COVE NECK ROAD OYSTER BAY ,NY 11771-			GEORGE MEYER AS TRUSTEE OF S 89 COVE NECK ROAD OYSTER BAY ,NY 11771- AS TRUSTEE OF SARAH MEYER									
Additional Lot:													
Tot Ex										0		Total Tax	

Swiss Code:

For Tax Year 2021

Prop. ID #	Section/Block/Lot	Parcel Size	Rolltype /Class	Land Assmt / Bill To	Build Assmt	Land + Build	Build Perm.	Exemptions	Net Assmt	Uniform %	Full Market	Tax Type	Tax Amount
8500	26- A- 780-	11.079	ACRE 1/311.11	3347	2967	6314	0 E	6314	0	0.10			
Prop. Addr/ Owner Name	THE MINERAL TRUST COVE NECK ROAD OYSTER BAY ,TN 11771-			THE MINERAL TRUST 1320 RXR PLAZA UNIONDALE ,NY 11556-									
Additional Lot:													
Tot Ex										<b>6314</b>		Total Tax	

Prop. ID #	Section/Block/Lot	Parcel Size	Rolltype /Class	Land Assmt / Bill To	Build Assmt	Land + Build	Build Perm.	Exemptions	Net Assmt	Uniform %	Full Market	Tax Type	Tax Amount
8600	26- A- 781-	13.857	ACRE 1/311.11	954	0	954	0 E	954	0	0.10			
Prop. Addr/ Owner Name	THE MINERAL TRUST COVE NECK ROAD OYSTER BAY ,NY 11771-			THE MINERAL TRUST 1320 RXR PLAZA UNIONDALE ,NY 11556-									
Additional Lot:													
Tot Ex										<b>954</b>		Total Tax	

Prop. ID #	Section/Block/Lot	Parcel Size	Rolltype /Class	Land Assmt / Bill To	Build Assmt	Land + Build	Build Perm.	Exemptions	Net Assmt	Uniform %	Full Market	Tax Type	Tax Amount
8700	26- A- 787-	3.992	ACRE 1/210.01	1287	699	1986	0		1986	0.10			
Prop. Addr/ Owner Name	BROWN TIMOTHY P 1 GRACE WOOD COURT OYSTER BAY ,NY 11771-			CORELOGIC TAX SERVICE 3001 HACKBERRY ROAD IRVING ,TX 75063-									
Additional Lot:													
Tot Ex										<b>0</b>		Total Tax	

Prop. ID #	Section/Block/Lot	Parcel Size	Rolltype /Class	Land Assmt / Bill To	Build Assmt	Land + Build	Build Perm.	Exemptions	Net Assmt	Uniform %	Full Market	Tax Type	Tax Amount
8800	26- A- 788-	4.304	ACRE 1/280.01	1075	2182	3257	0		3257	0.10			
Prop. Addr/ Owner Name	GRACE JACK & SHERI 3 GRACEWOOD COURT OYSTER BAY ,NY 11771-			GRACEWOOD COURT LLC 505 FLAGLER DRIVE, SUITE 900 W. PALM BEACH ,FL 33401-									
Additional Lot:													
Tot Ex										<b>0</b>		Total Tax	

Prop. ID #	Section/Block/Lot	Parcel Size	Rolltype /Class	Land Assmt / Bill To	Build Assmt	Land + Build	Build Perm.	Exemptions	Net Assmt	Uniform %	Full Market	Tax Type	Tax Amount
8900	26- A- 789-	4.006	ACRE 1/210.01	968	385	1353	0		1353	0.10			
Prop. Addr/ Owner Name	WILLIAMS LUCAS 6 SAGAMORE HILL ROAD OYSTER BAY ,NY 11771-			CORELOGIC TAX SERVICE 3001 HACKBERRY ROAD IRVING ,TX 75063-									
Additional Lot:													
Tot Ex										<b>0</b>		Total Tax	

Swiss Code:

For Tax Year 2021

Prop. ID #	Section/Block/Lot	Parcel Size	Rolltype /Class	Land Assmt / Bill To	Build Assmt	Land + Build	Build Perm.	Exemptions	Net Assmt	Uniform %	Full Market	Tax Type	Tax Amount
9000	26- A- 790-	4.105 ACRE	1/ 210.01	1040	897	1937	0		1937	0.10			
Prop. Addr/ Owner Name	MONASEBAIN KAMRON 8 SAGAMORE HILL ROAD OYSTER BAY ,NY 11771-			KAMRON MONASEBIAN 8 SAGAMORE HILL ROAD OYSTER BAY ,NY 11771-									
Additional Lot:													
Tot Ex										0		Total Tax	

Prop. ID #	Section/Block/Lot	Parcel Size	Rolltype /Class	Land Assmt / Bill To	Build Assmt	Land + Build	Build Perm.	Exemptions	Net Assmt	Uniform %	Full Market	Tax Type	Tax Amount
9100	26- A- 791-	3.979 ACRE	1/ 210.01	1027	758	1785	0		1785	0.10			
Prop. Addr/ Owner Name	FUTTER ELLEN 8 ELFLAND COURT OYSTER BAY ,NY 11771-			ELLEN FUTTER 8 ELFLAND COURT OYSTER BAY ,NY 11771-									
Additional Lot:													
Tot Ex										0		Total Tax	

Prop. ID #	Section/Block/Lot	Parcel Size	Rolltype /Class	Land Assmt / Bill To	Build Assmt	Land + Build	Build Perm.	Exemptions	Net Assmt	Uniform %	Full Market	Tax Type	Tax Amount
9200	26- A- 792-	5.209 ACRE	1/ 210.01	1178	1144	2322	0		2322	0.10			
Prop. Addr/ Owner Name	ISAKSEN FREDD 6 ELFLAND COURT OYSTER BAY ,NY 11771-			FREDD ISAKSEN 2 ELFLAND COURT OYSTER BAY ,NY 11771-									
Additional Lot:													
Tot Ex										0		Total Tax	

Prop. ID #	Section/Block/Lot	Parcel Size	Rolltype /Class	Land Assmt / Bill To	Build Assmt	Land + Build	Build Perm.	Exemptions	Net Assmt	Uniform %	Full Market	Tax Type	Tax Amount
9300	26- A- 793-	3.890 ACRE	1/ 210.01	1027	1377	2404	0		2404	0.10			
Prop. Addr/ Owner Name	GRASSI JAMES 10 ELFLAND COURT OYSTER BAY ,NY 11771-			CORELOGIC 3001 HACKBERRY ROAD OYSTER BAY ,TX 75063-									
Additional Lot:													
Tot Ex										0		Total Tax	

Prop. ID #	Section/Block/Lot	Parcel Size	Rolltype /Class	Land Assmt / Bill To	Build Assmt	Land + Build	Build Perm.	Exemptions	Net Assmt	Uniform %	Full Market	Tax Type	Tax Amount
9400	26- A- 797-	4.000 ACRE	1/ 210.01	1316	734	2050	0		2050	0.10			
Prop. Addr/ Owner Name	WARREN THOMAS 5 TENNIS COURT ROAD OYSTER BAY ,NY 11771-			THOMAS B. WARREN 5 TENNIS COURT ROAD OYSTER BAY ,NY 11771-									
Additional Lot:													
Tot Ex										0		Total Tax	

Swiss Code:

For Tax Year 2021

Prop. ID #	Section/Block/Lot	Parcel Size	Rolltype /Class	Land Assmt / Bill To	Build Assmt	Land + Build	Build Perm.	Exemptions	Net Assmt	Uniform %	Full Market	Tax Type	Tax Amount
9500	26- A- 798-	4.159 ACRE	1/ 210.01	996	1766	2762	0		2762	0.10			
Prop. Addr/ Owner Name	LIMONGELLI JOHN A 4 GRACEWOOD COURT OYSTER BAY ,NY 11771-			JOHN LIMONGELLI 8 GRACEWOOD COURT OYSTER BAY ,NY 11771- ROSE B. REINHARDT			Dwell Type:						
Additional Lot:							Tot Ex	0		Total Tax			

Prop. ID #	Section/Block/Lot	Parcel Size	Rolltype /Class	Land Assmt / Bill To	Build Assmt	Land + Build	Build Perm.	Exemptions	Net Assmt	Uniform %	Full Market	Tax Type	Tax Amount
9600	26- A- 799-	4.050 ACRE	1/ 210.01	976	2065	3041	0		3041	0.10			
Prop. Addr/ Owner Name	SZARFARC HOWARD 2 GRACEWOOD COURT OYSTER BAY ,NY 11771-			HOWARD SZARFARC 2 GRACEWOOD COURT OYSTER BAY ,NY 11771-			Dwell Type:						
Additional Lot:							Tot Ex	0		Total Tax			

Prop. ID #	Section/Block/Lot	Parcel Size	Rolltype /Class	Land Assmt / Bill To	Build Assmt	Land + Build	Build Perm.	Exemptions	Net Assmt	Uniform %	Full Market	Tax Type	Tax Amount
9700	26- A- 802-	4.010 ACRE	1/ 210.01	1027	255	1282	0		1282	0.10			
Prop. Addr/ Owner Name	ZAHTILA JOSEPH 9 GRACEWOOD COURT OYSTER BAY ,NY 11771-			CORELOGIC 3001 HACKBERRY ROAD IRVING ,TX 75063-			Dwell Type:						
Additional Lot:							Tot Ex	0		Total Tax			

Prop. ID #	Section/Block/Lot	Parcel Size	Rolltype /Class	Land Assmt / Bill To	Build Assmt	Land + Build	Build Perm.	Exemptions	Net Assmt	Uniform %	Full Market	Tax Type	Tax Amount
9800	26- A- 803-	3.977 ACRE	1/ 280.01	1027	33	1060	0		1060	0.10			
Prop. Addr/ Owner Name	HURLEY ALEXANDRA 5 ELFLAND COURT OYSTER BAY ,NY 11771-			ALEXANDRA HURLEY 5 ELFLAND COURT OYSTER BAY ,NY 11771-			Dwell Type:						
Additional Lot:							Tot Ex	0		Total Tax			

Prop. ID #	Section/Block/Lot	Parcel Size	Rolltype /Class	Land Assmt / Bill To	Build Assmt	Land + Build	Build Perm.	Exemptions	Net Assmt	Uniform %	Full Market	Tax Type	Tax Amount
9900	26- A- 804-	3.952 ACRE	1/ 210.01	1011	498	1509	0		1509	0.10			
Prop. Addr/ Owner Name	PAGLIARA LOUIS 1 ELFLAND COURT OYSTER BAY ,NY 11771-			LOUIS PAGLIARA 1 ELFLAND COURT OYSTER BAY ,NY 11771-			Dwell Type:						
Additional Lot:							Tot Ex	0		Total Tax			

Swiss Code:

For Tax Year 2021

Prop. ID #	Section/Block/Lot	Parcel Size	Rolltype /Class	Land Assmt / Bill To	Build Assmt	Land + Build	Build Perm.	Exemptions	Net Assmt	Uniform %	Full Market	Tax Type	Tax Amount
10000	26- A- 805-	2.903 ACRE	1/ 210.01	1095	427	1522	0		1522	0.10			
Prop. Addr/ Owner Name	SHERRER RC & TC 93 COVE NECK ROAD OYSTER BAY ,NY 11771-			RC & TC SHERRER 93 COVE NECK ROAD OYSTER BAY ,NY 11771-									
Additional Lot:													
Tot Ex										0		Total Tax	

Prop. ID #	Section/Block/Lot	Parcel Size	Rolltype /Class	Land Assmt / Bill To	Build Assmt	Land + Build	Build Perm.	Exemptions	Net Assmt	Uniform %	Full Market	Tax Type	Tax Amount
10100	26- A- 810-	1.560 ACRE	1/ 546.14	800	804	1604	0		1604	0.10			
Prop. Addr/ Owner Name	COVE NECK TENNIS COURT, INC. 50 COVE NECK ROAD OYSTER BAY ,NY 11771-			COVE NECK TENNIS COURT P.O. BOX 144 NORTHPORT ,NY 11768-									
Additional Lot:													
Tot Ex										0		Total Tax	

Prop. ID #	Section/Block/Lot	Parcel Size	Rolltype /Class	Land Assmt / Bill To	Build Assmt	Land + Build	Build Perm.	Exemptions	Net Assmt	Uniform %	Full Market	Tax Type	Tax Amount
10200	26- A- 811-		1/ 311.11	0	0	0	0 A	0	0	0.10	0		
Prop. Addr/ Owner Name	LAUREL HILL FARMS, INC. COVE NECK ROAD OYSTER BAY ,NY 11771-			LAUREL HILL FARMS, INC. PO BOX 22190 FT. LAUDERDALE ,FL 33335-2190			A A A		0 0 0				
Additional Lot:													
Tot Ex										0		Total Tax	

Prop. ID #	Section/Block/Lot	Parcel Size	Rolltype /Class	Land Assmt / Bill To	Build Assmt	Land + Build	Build Perm.	Exemptions	Net Assmt	Uniform %	Full Market	Tax Type	Tax Amount
10300	26- A- 818-	61 X 342 I	1/ 311.14	51	0	51	0		51	0.10	51000		
Prop. Addr/ Owner Name	YAMPOL B J COVE NECK ROAD OYSTER BAY ,NY 11771-			B J YAMPOL 19667 TURNBERRY WAY AVENTURA ,FL 33180-									
Additional Lot:													
Tot Ex										0		Total Tax	

Prop. ID #	Section/Block/Lot	Parcel Size	Rolltype /Class	Land Assmt / Bill To	Build Assmt	Land + Build	Build Perm.	Exemptions	Net Assmt	Uniform %	Full Market	Tax Type	Tax Amount
10400	26- A- 819-	4.376 ACRE	1/ 311.11	1073	0	1073	0		1073	0.10			
Prop. Addr/ Owner Name	19 TCR TRUST ELFLAND COURT OYSTER BAY ,NY 11771-			19 TCR TRUST PO BOX 22190 FT. LAUDERDALE ,FL 33335-									
Additional Lot:													
Tot Ex										0		Total Tax	

Swiss Code:

For Tax Year 2021

Prop. ID #	Section/Block/Lot	Parcel Size	Rolltype /Class	Land Assmt / Bill To	Build Assmt	Land + Build	Build Perm.	Exemptions	Net Assmt	Uniform %	Full Market	Tax Type	Tax Amount
10500	26- A- 821-	24.020 ACRE	1/250.01	0	0	0	0		0	0.10	0		
Prop. Addr/ Owner Name	YAMPOL BARRY TENNIS COURT ROAD OYSTER BAY ,NY 11771-			BARRY YAMPOL 19667 TURNBERRY WAY AVENTURA ,FL 33180-									
Additional Lot: SEE LOT 686 FOR ASSESS													
									Tot Ex			Total Tax	
									0				

Prop. ID #	Section/Block/Lot	Parcel Size	Rolltype /Class	Land Assmt / Bill To	Build Assmt	Land + Build	Build Perm.	Exemptions	Net Assmt	Uniform %	Full Market	Tax Type	Tax Amount
10600	26- A- 829-	5.387 ACRE	1/280.01	2146	2873	5019	0		5019	0.10			
Prop. Addr/ Owner Name	MARIWALLA RAJKUMAR 115 COVE NECK ROAD OYSTER BAY ,NY 11771-			RAJKUMAR MARIWALLA 115 COVE NECK ROAD OYSTER BAY ,NY 11771- RAJESH MARIWALLA									
Additional Lot:													
									Tot Ex			Total Tax	
									0				

Prop. ID #	Section/Block/Lot	Parcel Size	Rolltype /Class	Land Assmt / Bill To	Build Assmt	Land + Build	Build Perm.	Exemptions	Net Assmt	Uniform %	Full Market	Tax Type	Tax Amount
10700	26- A- 831-	2.004 ACRE	1/210.01	719	737	1456	0		1456	0.10			
Prop. Addr/ Owner Name	ISAKSEN FREDD & MARJORIE 2 ELFLAND COURT OYSTER BAY ,NY 11771-			FREDD & MARJORIE ISAKSEN 2 ELFLAND COURT OYSTER BAY ,NY 11771-									
Additional Lot:													
									Tot Ex			Total Tax	
									0				

Prop. ID #	Section/Block/Lot	Parcel Size	Rolltype /Class	Land Assmt / Bill To	Build Assmt	Land + Build	Build Perm.	Exemptions	Net Assmt	Uniform %	Full Market	Tax Type	Tax Amount
11200	26- A- 1079-	4.711 ACRE	1/280.01	1049	651	1700	0		1700	0.10			
Prop. Addr/ Owner Name	PETRARA MADELEINE 105 COVE NECK ROAD OYSTER BAY ,NY 11771-			MADELEINE PETRARA 105 COVE NECK ROAD OYSTER BAY ,NY 11771-									
Additional Lot:													
									Tot Ex			Total Tax	
									0				

Prop. ID #	Section/Block/Lot	Parcel Size	Rolltype /Class	Land Assmt / Bill To	Build Assmt	Land + Build	Build Perm.	Exemptions	Net Assmt	Uniform %	Full Market	Tax Type	Tax Amount
11300	26- A- 1080-	40 X 65 I	1/311.11	4	0	4	0		4	0.10	4000		
Prop. Addr/ Owner Name	ASHNER 2018GST TRST JESSICA 101 COVE NECK ROAD OYSTER BAY ,NY 11771-			2018 GST TRST JESSICA B. ASHN 101 COVE NECK ROAD OYSTER BAY ,NY 11771- 2018 GST TRST SAMUEL M. ASHNER									
Additional Lot:													
									Tot Ex			Total Tax	
									0				



Swiss Code:

For Tax Year 2021

Prop. ID #	Section/Block/Lot	Parcel Size	Rolltype /Class	Land Assmt / Bill To	Build Assmt	Land + Build	Build Perm.	Exemptions	Net Assmt	Uniform %	Full Market	Tax Type	Tax Amount
11400	26- A- 1085-	4.015 ACRE	1/ 210.01	1702	167	1869	0		1869	0.10			
Prop. Addr/ Owner Name	ROOSEVELT ELIZABETH. 45 COVE NECK ROAD OYSTER BAY ,NY 11771-			ELIZABETH. ROOSEVELT 45 COVE NECK ROAD OYSTER BAY ,NY 11771-									
Additional Lot:													
							Tot Ex	<u>0</u>					Total Tax

Prop. ID #	Section/Block/Lot	Parcel Size	Rolltype /Class	Land Assmt / Bill To	Build Assmt	Land + Build	Build Perm.	Exemptions	Net Assmt	Uniform %	Full Market	Tax Type	Tax Amount
11500	26- A- 1086-	12.397 ACRE	1/ 250.01	2966	4482	7448	0		7448	0.10			
Prop. Addr/ Owner Name	GRACE JOHN 49 COVE NECK ROAD OYSTER BAY ,NY 11771-			COVE NECK NOMINEE TRUSTEE 140 BIRCH ROAD KINGS PARK ,NY 11754-									
Additional Lot:													
							Tot Ex	<u>0</u>					Total Tax

Prop. ID #	Section/Block/Lot	Parcel Size	Rolltype /Class	Land Assmt / Bill To	Build Assmt	Land + Build	Build Perm.	Exemptions	Net Assmt	Uniform %	Full Market	Tax Type	Tax Amount
11600	26- A- 1095-	2.553 ACRE	1/ 210.01	874	645	1519	0		1519	0.10			
Prop. Addr/ Owner Name	PETERS RUTH D & ANN B 109 COVE NECK ROAD OYSTER BAY ,NY 11771-			ANN MCNAMARA 109 COVE NECK ROAD OYSTER BAY ,NY 11771-									
Additional Lot:													
							Tot Ex	<u>0</u>					Total Tax

Prop. ID #	Section/Block/Lot	Parcel Size	Rolltype /Class	Land Assmt / Bill To	Build Assmt	Land + Build	Build Perm.	Exemptions	Net Assmt	Uniform %	Full Market	Tax Type	Tax Amount
11700	26- A- 1097-	2.26 ACRE	1/ 210.01	663	1157	1820	0	236	1584	0.10			
Prop. Addr/ Owner Name	KINGSLEY HAROLD M & JOAN 111 COVE NECK ROAD OYSTER BAY ,NY 11771-			HAROLD M & JOAN KINGSLEY 111 COVE NECK ROAD OYSTER BAY ,NY 11771-									
Additional Lot:													
							Tot Ex	<u>236</u>					Total Tax

Prop. ID #	Section/Block/Lot	Parcel Size	Rolltype /Class	Land Assmt / Bill To	Build Assmt	Land + Build	Build Perm.	Exemptions	Net Assmt	Uniform %	Full Market	Tax Type	Tax Amount
11800	26- A- 1098-	3.332 ACRE	1/ 210.01	934	236	1170	0		1170	0.10			
Prop. Addr/ Owner Name	WEILER PETER M & L 117 COVE NECK ROAD OYSTER BAY ,NY 11771-			WELLS FARGO REAL ESTATE TAX SE P.O. BOX 14506 DES MOINES, ,IA 50306-									
Additional Lot:													
							Tot Ex	<u>0</u>					Total Tax

Swiss Code:

For Tax Year 2021

Prop. ID #	Section/Block/Lot	Parcel Size	Rolltype /Class	Land Assmt / Bill To	Build Assmt	Land + Build	Build Perm.	Exemptions	Net Assmt	Uniform %	Full Market	Tax Type	Tax Amount
12000	26- A- 1116-	4.030 ACRE	1/ 210.01	1317	2143	3460	0		3460	0.10			
Prop. Addr/ Owner Name	KUNSTLER MORTON & DEBORAH 137 COVE NECK ROAD OYSTER BAY ,NY 11771-			MORTON & DEBORAH 137 COVE NECK ROAD OYSTER BAY ,NY 11771-		KUNSTLER							
Additional Lot:													
							Tot Ex	0			Total Tax		

Prop. ID #	Section/Block/Lot	Parcel Size	Rolltype /Class	Land Assmt / Bill To	Build Assmt	Land + Build	Build Perm.	Exemptions	Net Assmt	Uniform %	Full Market	Tax Type	Tax Amount
12100	26- A- 1117-	4.340 ACRE	1/ 311.11	1883	0	1883	0		1883	0.10			
Prop. Addr/ Owner Name	KUNSTLER MORTON 137 COVE NECK ROAD OYSTER BAY ,NY 11771-			MORTON KUNSTLER AS TRUSTEE 137 COVE NECK ROAD OYSTER BAY ,NY 11771- DEBORAH KUNSTLER		KUNSTLER AS TRUSTEE							
Additional Lot:													
							Tot Ex	0			Total Tax		

Prop. ID #	Section/Block/Lot	Parcel Size	Rolltype /Class	Land Assmt / Bill To	Build Assmt	Land + Build	Build Perm.	Exemptions	Net Assmt	Uniform %	Full Market	Tax Type	Tax Amount
12200	26- A- 1118-	4.030 ACRE	1/ 210.01	969	416	1385	0		1385	0.10			
Prop. Addr/ Owner Name	STEVENS BYAM K 62 COVE NECK ROAD OYSTER BAY ,NY 11771-			MARTA JAKOBSZE, TRUSTEE 62 COVE NECK ROAD OYSTER BAY ,NY 11771- MARTA JAKOBSZE,K TRUSTEE									
Additional Lot:													
							Tot Ex	0			Total Tax		

Prop. ID #	Section/Block/Lot	Parcel Size	Rolltype /Class	Land Assmt / Bill To	Build Assmt	Land + Build	Build Perm.	Exemptions	Net Assmt	Uniform %	Full Market	Tax Type	Tax Amount
12300	26- A- 1119-	5.380 ACRE	1/ 250.01	1856	4209	6065	0		6065	0.10			
Prop. Addr/ Owner Name	VALENTI NICHOLAS 135 COVE NECK ROAD OYSTER BAY ,NY 11771-			CORELOGIC TAX SERVICE 3001 HACKBERRY ROAD IRVING ,TX 75063-									
Additional Lot:													
							Tot Ex	0			Total Tax		

Prop. ID #	Section/Block/Lot	Parcel Size	Rolltype /Class	Land Assmt / Bill To	Build Assmt	Land + Build	Build Perm.	Exemptions	Net Assmt	Uniform %	Full Market	Tax Type	Tax Amount
12400	26- A- 1120-		1/ 311.11	39	0	39	0		39	0.10	39000		
Prop. Addr/ Owner Name	KUNSTLER, AS TRUSTEE MORTON 137 COVE NECK ROAD OYSTER BAY ,NY 11771-			MORTON KUNSTLER AS TRUSTEE 137 COVE NECK ROAD OYSTER BAY ,NY 11771- DEBORAH KUNSTLER AS TRUSTEE									
Additional Lot:													
							Tot Ex	0			Total Tax		

Swiss Code:

For Tax Year 2021

Prop. ID #	Section/Block/Lot	Parcel Size	Rolltype /Class	Land Assmt / Bill To	Build Assmt	Land + Build	Build Perm.	Exemptions	Net Assmt	Uniform %	Full Market	Tax Type	Tax Amount
12500	26- A- 1121-	3.370 ACRE	1/ 210.01	845	1406	2251	0		2251	0.10			
Prop. Addr/ Owner Name	VITALE FRANCIS 1 SAGAMORE HILL ROAD OYSTER BAY ,NY 11771-			FRANCIS VITALE 1 SAGAMORE HILL ROAD OYSTER BAY ,NY 11771-									
Additional Lot:													
Tot Ex										0		Total Tax	

Prop. ID #	Section/Block/Lot	Parcel Size	Rolltype /Class	Land Assmt / Bill To	Build Assmt	Land + Build	Build Perm.	Exemptions	Net Assmt	Uniform %	Full Market	Tax Type	Tax Amount
12600	26- A- 1124-	2.232 ACRE	1/ 210.01	983	775	1758	0		1758	0.10			
Prop. Addr/ Owner Name	DOLON FAMILY TRUST 123 COVE NECK ROAD OYSTER BAY ,NY 11771-			LAWRENCE J. DOLON & DAVID M. D 340 CROSSWAY PARK DRIVE WOODBURY ,NY 11797-									
Additional Lot:													
Tot Ex										0		Total Tax	

Prop. ID #	Section/Block/Lot	Parcel Size	Rolltype /Class	Land Assmt / Bill To	Build Assmt	Land + Build	Build Perm.	Exemptions	Net Assmt	Uniform %	Full Market	Tax Type	Tax Amount
12700	26- A- 1125-	3.413 ACRE	1/ 280.01	1285	4089	5374	0		5374	0.10			
Prop. Addr/ Owner Name	DOLAN JAMES 125 COVE NECK ROAD OYSTER BAY ,NY 11771-			JAMES DOLAN 125 COVE NECK ROAD OYSTER BAY ,NY 11771- KRISTIN DOLAN									
Additional Lot:													
Tot Ex										0		Total Tax	

Prop. ID #	Section/Block/Lot	Parcel Size	Rolltype /Class	Land Assmt / Bill To	Build Assmt	Land + Build	Build Perm.	Exemptions	Net Assmt	Uniform %	Full Market	Tax Type	Tax Amount
12800	26- A- 1159-	5.719 ACRE	1/ 210.01	1228	749	1977	0		1977	0.10			
Prop. Addr/ Owner Name	AURELIO MARCO 86 COVE NECK ROAD OYSTER BAY ,NY 11771-			MARCO AURELIO 86 COVE NECK ROAD OYSTER BAY ,NY 11771-									
Additional Lot:													
Tot Ex										0		Total Tax	

Prop. ID #	Section/Block/Lot	Parcel Size	Rolltype /Class	Land Assmt / Bill To	Build Assmt	Land + Build	Build Perm.	Exemptions	Net Assmt	Uniform %	Full Market	Tax Type	Tax Amount
12900	26- A- 1167-	1.440 ACRE	1/ 280.01	1485	801	2286	0		2286	0.10			
Prop. Addr/ Owner Name	HUBBARD JOHN NEWCOMB 80 COVE NECK ROAD OYSTER BAY ,NY 11771-			JOHN NEWCOMB HUBBARD 80 COVE NECK ROAD OYSTER BAY ,NY 11771-									
Additional Lot: 1180,1280													
Tot Ex										0		Total Tax	

Swiss Code:

For Tax Year 2021

Prop. ID #	Section/Block/Lot	Parcel Size	Rolltype /Class	Land Assmt / Bill To	Build Assmt	Land + Build	Build Perm.	Exemptions	Net Assmt	Uniform %	Full Market	Tax Type	Tax Amount	
13000	26- A- 1168-	1.530 ACRE	1/ 210.01	761	1789	2550	0		2550	0.10				
Prop. Addr/ Owner Name	DESALVIO ROBERT 84 COVE NECK ROAD OYSTER BAY ,NY 11771-			ROBERT DESALVIO 84 COVE NECK ROAD OYSTER BAY ,NY 11771- FRANCES DESALVIO			Dwell Type:							
Additional Lot:	1181													
							Tot Ex	<u>0</u>						Total Tax

Prop. ID #	Section/Block/Lot	Parcel Size	Rolltype /Class	Land Assmt / Bill To	Build Assmt	Land + Build	Build Perm.	Exemptions	Net Assmt	Uniform %	Full Market	Tax Type	Tax Amount	
13100	26- A- 1179-	2.040 ACRE	1/ 210.01	600	970	1570	0 v	259	1311	0.10				
Prop. Addr/ Owner Name	SORICILLO L EVANS 68 COVE NECK ROAD OYSTER BAY ,NY 11771-			L EVANS SORICILLO 68 COVE NECK ROAD OYSTER BAY ,NY 11771-			Dwell Type:							
Additional Lot:	1182													
							Tot Ex	<u>259</u>						Total Tax

Prop. ID #	Section/Block/Lot	Parcel Size	Rolltype /Class	Land Assmt / Bill To	Build Assmt	Land + Build	Build Perm.	Exemptions	Net Assmt	Uniform %	Full Market	Tax Type	Tax Amount	
13300	26- A- 1192-	2.440 ACRE	1/ 311.11	802	0	802	0		802	0.10				
Prop. Addr/ Owner Name	LEON LINDA L 159 COVE NECK ROAD OYSTER BAY ,NY 11771-			LINDA LEON 159 COVE NECK ROAD OYSTER BAY ,NY 11771- THOMAS LEON			Dwell Type:							
Additional Lot:														
							Tot Ex	<u>0</u>						Total Tax

Prop. ID #	Section/Block/Lot	Parcel Size	Rolltype /Class	Land Assmt / Bill To	Build Assmt	Land + Build	Build Perm.	Exemptions	Net Assmt	Uniform %	Full Market	Tax Type	Tax Amount	
13400	26- A- 1195-	4.985 ACRE	1/ 210.01	1173	534	1707	0		1707	0.10				
Prop. Addr/ Owner Name	ASCHER ADAM 140 COVE NECK ROAD OYSTER BAY ,NY 11771-			LERETA PROPERTY TAX & FLOOD SE 901 CORPORATE CENTER DR. POMONA ,CA 91768-			Dwell Type:							
Additional Lot:														
							Tot Ex	<u>0</u>						Total Tax

Prop. ID #	Section/Block/Lot	Parcel Size	Rolltype /Class	Land Assmt / Bill To	Build Assmt	Land + Build	Build Perm.	Exemptions	Net Assmt	Uniform %	Full Market	Tax Type	Tax Amount	
13600	26- A- 1200-	4.600 ACRE	1/ 210.01	1101	1078	2179	0		2179	0.10				
Prop. Addr/ Owner Name	ZOLLER KATHRYN & THOMAS 100 COVE NECK ROAD OYSTER BAY ,NY 11771-			KATHRYN & THOMAS ZOLLER 100 COVE NECK ROAD OYSTER BAY ,NY 11771-			Dwell Type:							
Additional Lot:														
							Tot Ex	<u>0</u>						Total Tax

Swiss Code:

For Tax Year 2021

Prop. ID #	Section/Block/Lot	Parcel Size	Rolltype /Class	Land Assmt / Bill To	Build Assmt	Land + Build	Build Perm.	Exemptions	Net Assmt	Uniform %	Full Market	Tax Type	Tax Amount
13700	26- A- 1201-	3.150 ACRE	1/ 210.01	829	1268	2097	0		2097	0.10			
Prop. Addr/ Owner Name	YAMPOL DAVID 7 TENNIS COURT ROAD OYSTER BAY ,NY 11771-			DAVID YAMPOL 7 TENNIS COURT ROAD OYSTER BAY ,NY 11771-									
Additional Lot:													
Tot Ex										0		Total Tax	

Prop. ID #	Section/Block/Lot	Parcel Size	Rolltype /Class	Land Assmt / Bill To	Build Assmt	Land + Build	Build Perm.	Exemptions	Net Assmt	Uniform %	Full Market	Tax Type	Tax Amount
13800	26- A- 1204-	4.387 ACRE	1/ 210.01	1936	2208	4144	0		4144	0.10			
Prop. Addr/ Owner Name	WANG CHARLES B & NANCY 158 COVE NEC ROAD OYSTER BAY ,NY 11771-			CHARLES B & NANCY WANG P O BOX 697 OYSTER BAY ,NY 11771-									
Additional Lot:													
Tot Ex										0		Total Tax	

Prop. ID #	Section/Block/Lot	Parcel Size	Rolltype /Class	Land Assmt / Bill To	Build Assmt	Land + Build	Build Perm.	Exemptions	Net Assmt	Uniform %	Full Market	Tax Type	Tax Amount
13900	26- A- 1206-		1/ 311.11	169	0	169	0		169	0.10			
Prop. Addr/ Owner Name	ISLAND HOLDING CO INC ELFLAND COURT OYSTER BAY ,NY 11771-			ISLAND HOLDING CO INC 2323 STATE ROAD 84 FT LAUDERDALE ,FL 33312-									
Additional Lot:													
Tot Ex										0		Total Tax	

Prop. ID #	Section/Block/Lot	Parcel Size	Rolltype /Class	Land Assmt / Bill To	Build Assmt	Land + Build	Build Perm.	Exemptions	Net Assmt	Uniform %	Full Market	Tax Type	Tax Amount
14000	26- A- 1207-	4.962 ACRE	1/ 210.01	1171	478	1649	0		1649	0.10			
Prop. Addr/ Owner Name	WANG CHARLES B & NANCY COVE NECK ROAD OYSTER BAY ,NY 11771-			CHARLES B & NANCY WANG P O BOX 697 OYSTER BAY ,NY 11771-									
Additional Lot:													
Tot Ex										0		Total Tax	

Prop. ID #	Section/Block/Lot	Parcel Size	Rolltype /Class	Land Assmt / Bill To	Build Assmt	Land + Build	Build Perm.	Exemptions	Net Assmt	Uniform %	Full Market	Tax Type	Tax Amount
14100	26- A- 1208-	4.160 ACRE	1/ 280.01	1767	1461	3228	0		3228	0.10			
Prop. Addr/ Owner Name	LEON DANIEL 161 COVE NECK ROAD OYSTER BAY ,NY 11771-			DANIEL LEON 161 COVE NECK ROAD OYSTER BAY ,NY 11771-									
Additional Lot:													
Tot Ex										0		Total Tax	

Swiss Code:

For Tax Year 2021

Prop. ID #	Section/Block/Lot	Parcel Size	Rolltype /Class	Land Assmt / Bill To	Build Assmt	Land + Build	Build Perm.	Exemptions	Net Assmt	Uniform %	Full Market	Tax Type	Tax Amount
14200	26- A- 1209-	8.360 ACRE	1/ 250.01	2325	2775	5100	0		5100	0.10			
Prop. Addr/ Owner Name	LEON LINDA 159 COVE NECK ROAD OYSTER BAY ,NY 11771-			LINDA LEON 159 COVE NECK ROAD OYSTER BAY ,NY 11771- THOMAS LEON			Dwell Type:						
Additional Lot:													
Tot Ex										0		Total Tax	

Prop. ID #	Section/Block/Lot	Parcel Size	Rolltype /Class	Land Assmt / Bill To	Build Assmt	Land + Build	Build Perm.	Exemptions	Net Assmt	Uniform %	Full Market	Tax Type	Tax Amount
14300	26- A- 1210-	4.230 ACRE	1/ 210.01	1071	500	1571	0		1571	0.10			
Prop. Addr/ Owner Name	ESPOSITO ARNOLD 134 COVE NECK ROAD OYSTER BAY ,NY 11771-			ARNOLD ESPOSITO 134 COVE NECK ROAD OYSTER BAY ,NY 11771-			Dwell Type:						
Additional Lot:													
Tot Ex										0		Total Tax	

Prop. ID #	Section/Block/Lot	Parcel Size	Rolltype /Class	Land Assmt / Bill To	Build Assmt	Land + Build	Build Perm.	Exemptions	Net Assmt	Uniform %	Full Market	Tax Type	Tax Amount
14400	26- A- 1212-	4.325 ACRE	1/ 210.01	1455	3582	5037	0		5037	0.10			
Prop. Addr/ Owner Name	GARTLAND ROBERT & MARGARET 136 COVE NECK ROAD OYSTER BAY ,NY 11771-			ROBERT & MARGARET GARTLAND 136 COVE NECK ROAD OYSTER BAY ,NY 11771-			Dwell Type:						
Additional Lot:													
Tot Ex										0		Total Tax	

Prop. ID #	Section/Block/Lot	Parcel Size	Rolltype /Class	Land Assmt / Bill To	Build Assmt	Land + Build	Build Perm.	Exemptions	Net Assmt	Uniform %	Full Market	Tax Type	Tax Amount
14500	26- A- 1218-	6.106 ACRE	1/ 250.01	2508	3663	6171	0		6171	0.10			
Prop. Addr/ Owner Name	PASCUCCI ROBERT 2 SAGAMORE HILL ROAD OYSTER BAY ,NY 11771-			ROBERT PASCUCCI 2 SAGAMORE HILL OYSTER BAY ,NY 11771- LISA PUNTILLO			Dwell Type:						
Additional Lot:													
Tot Ex										0		Total Tax	

Prop. ID #	Section/Block/Lot	Parcel Size	Rolltype /Class	Land Assmt / Bill To	Build Assmt	Land + Build	Build Perm.	Exemptions	Net Assmt	Uniform %	Full Market	Tax Type	Tax Amount
14600	26- A- 1219-	4.174 ACRE	1/ 210.01	1010	1691	2701	0		2701	0.10			
Prop. Addr/ Owner Name	DUXBURY DANIEL 4 SAGAMORE HILL ROAD OYSTER BAY ,NY 11771-			DANIEL DUXBURY 4 SAGAMORE HILL ROAD OYSTER BAY ,NY 11771-			Dwell Type:						
Additional Lot:													
Tot Ex										0		Total Tax	

Swiss Code:

For Tax Year 2021

Prop. ID #	Section/Block/Lot	Parcel Size	Rolltype /Class	Land Assmt / Bill To	Build Assmt	Land + Build	Build Perm.	Exemptions	Net Assmt	Uniform %	Full Market	Tax Type	Tax Amount
14800	26- A- 1237-	8.120 ACRE	1/ 250.01	1329	1646	2975	0		2975	0.10			
Prop. Addr/ Owner Name	DOLAN JAMES 147 COVE NECK ROAD OYSTER BAY ,NY 11771-			COVE NECK TWO LLC P.O. BOX 420 OYSTER BAY ,NY 11771-									
Additional Lot:													
Tot Ex										0		Total Tax	

Prop. ID #	Section/Block/Lot	Parcel Size	Rolltype /Class	Land Assmt / Bill To	Build Assmt	Land + Build	Build Perm.	Exemptions	Net Assmt	Uniform %	Full Market	Tax Type	Tax Amount
15400	26- A- 1246-	5.920 ACRE	1/ 311.11	1250	0	1250	0		1250	0.10			
Prop. Addr/ Owner Name	WANG CHARLES B. & NANCY SAGAMORE HILL ROAD OYSTER BAY ,NY 11771-			CHARLES B. & NANCY WANG PO BOX 697 OYSTER BAY ,NY 11771-									
Additional Lot:													
Tot Ex										0		Total Tax	

Prop. ID #	Section/Block/Lot	Parcel Size	Rolltype /Class	Land Assmt / Bill To	Build Assmt	Land + Build	Build Perm.	Exemptions	Net Assmt	Uniform %	Full Market	Tax Type	Tax Amount
15500	26- A- 1247-	5.080 ACRE	1/ 250.01	1184	638	1822	0		1822	0.10			
Prop. Addr/ Owner Name	ZOLLER PHILIP A 146 COVE NECK ROAD OYSTER BAY ,NY 11771-			PHILIP A ZOLLER 146 COVE NECK ROAD OYSTER BAY ,NY 11771-									
Additional Lot:													
Tot Ex										0		Total Tax	

Prop. ID #	Section/Block/Lot	Parcel Size	Rolltype /Class	Land Assmt / Bill To	Build Assmt	Land + Build	Build Perm.	Exemptions	Net Assmt	Uniform %	Full Market	Tax Type	Tax Amount
15600	26- A- 1248-	21 X 647 I	1/ 311.11	8	0	8	0		8	0.10	8000		
Prop. Addr/ Owner Name	ZOLLER PHILIP A 146 COVE NECK ROAD OYSTER BAY ,NY 11771-			PHILIP A ZOLLER 146 COVE NECK ROAD OYSTER BAY ,NY 11771-									
Additional Lot:													
Tot Ex										0		Total Tax	

Prop. ID #	Section/Block/Lot	Parcel Size	Rolltype /Class	Land Assmt / Bill To	Build Assmt	Land + Build	Build Perm.	Exemptions	Net Assmt	Uniform %	Full Market	Tax Type	Tax Amount
15700	26- A- 1249-	4.200 ACRE	1/ 210.01	1742	2039	3781	0		3781	0.10			
Prop. Addr/ Owner Name	GIORDANO MARK AND SALLIE 1 COVE NECK ROAD OYSTER BAY, NY ,NY 11771-			MARK AND SALLIE GIORDANO 959 1ST. AVENUE, APT. 23A NEW YORK ,NY 10022-									
Additional Lot:													
Tot Ex										0		Total Tax	

Swiss Code:

For Tax Year 2021

Prop. ID #	Section/Block/Lot	Parcel Size	Rolltype /Class	Land Assmt / Bill To	Build Assmt	Land + Build	Build Perm.	Exemptions	Net Assmt	Uniform %	Full Market	Tax Type	Tax Amount	
15800	26- A- 1250-		1/ 210.01	1643	2847	4490	0		4490	0.10				
Prop. Addr/ Owner Name	LAVITT JL & KL 2012 TRUST 4 COVE NECK ROAD OYSTER BAY, NY ,NY 11771-			JL 2012 QPRT TRUST 4 COVE NECK ROAD OYSTER BAY ,NY 11771-										
Additional Lot:														
							Tot Ex	<u>0</u>						Total Tax
1900	26- A- 1282-	2.107 ACRE	1/ 210.01	605	1660	2265	0		2265	0.10				
Prop. Addr/ Owner Name	CURRY KEVIN 72 COVE NECK ROAD OYSTER BAY ,NY 11771-			KEVIN CURRY 72 COVE NECK ROAD OYSTER BAY ,NY 11771- BARBARA CURRY										
Additional Lot:														
							Tot Ex	<u>0</u>						Total Tax
7600	26- A- 1283-	3.519	1/ 210.01	1655	0	1655	0		1655	0.10				
Prop. Addr/ Owner Name	WANG CHARLES & NANCY 160 COVE NECK ROAD OYSTER BAY ,NY 11771-			CHARLES & NANCY WANG PO BOX 697 OYSTER BAY ,NY 11771-										
Additional Lot: 728														
							Tot Ex	<u>0</u>						Total Tax
11900	26- A- 1283-	3.190 ACRE	1/ 311.11	0	0	0	0		0	0.10	0			
Prop. Addr/ Owner Name	REVOCABLE TRUST CBW FAMILY B 156 COVE NECK ROAD OYSTER BAY ,NY 11771-			CBW FAMILY REVOCABLE TRUST P.O. BOX 697 OYSTER BAY ,NY 11771-										
Additional Lot: 1111														
							Tot Ex	<u>0</u>						Total Tax
7700	26- A- 1284-	19 X 100 I	1/ 311.11	1819	0	1819	0		1819	0.10				
Prop. Addr/ Owner Name	WANG CHARLES B SAGAMORE HILL ROAD OYSTER BAY ,NY 11771-			CHARLES B WANG P O BOX 697 OYSTER BAY ,NY 11771-										
Additional Lot: 729														
							Tot Ex	<u>0</u>						Total Tax

Totals For Section : 26 224470 202211 0 41628 385053



**Assessment Value Listing Report**

Swiss Code:

*For Tax Year* 2021

Prop. ID #	Section/Block/Lot	Parcel Size	Rolltype /Class	Land Assmt / Bill To	Build Assmt	Land + Build	Build Perm.	Exemptions	Net Assmt	Uniform %	Full Market	Tax Type	Tax Amount		
14900	80- P9U- 1250-		6/ 810.13	2293	0	2293	0		2293	0.10					
Prop. Addr/ Owner Name		LONG ISLAND LIG HTING CO		LONG ISLAND LIGHTING CO		175 EAST OLD COUNTRY ROAD		att: STATE & LOCAL TAX DIV		HICKSVILLE		,NY 11801-			
		,NY -								Dwell Type:					
Additional Lot:													Tot Ex	<b>0</b>	Total Tax

<b>Totals For Section :</b>		<b>80</b>		<b>2293</b>	<b>0</b>	<b>0</b>	<b>0</b>	<b>0</b>	<b>2293</b>				
-----------------------------	--	-----------	--	-------------	----------	----------	----------	----------	-------------	--	--	--	--

Prop. ID #	Section/Block/Lot	Parcel Size	Rolltype /Class	Land Assmt / Bill To	Build Assmt	Land + Build	Build Perm.	Exemptions	Net Assmt	Uniform %	Full Market	Tax Type	Tax Amount		
15000	81- P9U- 800-		6/ 831.13	0	207	207	0		207	0.10					
Prop. Addr/ Owner Name		VERIZON NEW YORK, IN C. N		VERIZON NEW YORK,INC.		P.O.BOX 2749		ADDISON		,TX 75001-					
		,NY -								Dwell Type:					
Additional Lot:													Tot Ex	<b>0</b>	Total Tax

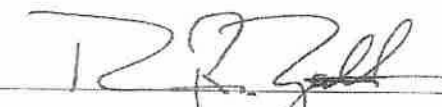
<b>Totals For Section :</b>		<b>81</b>		<b>0</b>	<b>207</b>	<b>0</b>	<b>0</b>	<b>0</b>	<b>207</b>				
-----------------------------	--	-----------	--	----------	------------	----------	----------	----------	------------	--	--	--	--


<b>Tot. Land Assessment</b>	<b>Tot. Build Assessment</b>	<b>Tot. Build Permits</b>	<b>Tot. Exemptions</b>	<b>Tot. Netasses</b>
<b>226763</b>	<b>204948</b>	<b>0</b>	<b>41628</b>	<b>390083</b>

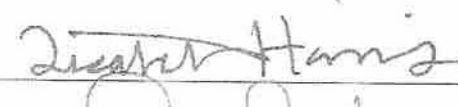
**VERIFICATION OF FINAL ASSESSMENT ROLL**

STATE OF NEW YORK )  
COUNTY OF NASSAU ) s.s.:

We, the undersigned, do severally depose and swear that, to the best of our knowledge and belief, the foregoing final assessment roll conforms in all respects to the tentative assessment roll with the exception of changes made by the Board of Assessment Review and assessments made by the State Board of Real Property Services.

  
\_\_\_\_\_

  
\_\_\_\_\_

  
\_\_\_\_\_

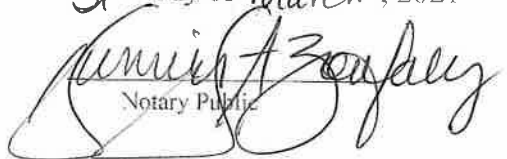
  
\_\_\_\_\_

\_\_\_\_\_

\_\_\_\_\_

Board of Trustees acting as  
Board of Assessors of the  
Incorporated Village of Cove Neck

Sworn to before me this  
31<sup>st</sup> day of March, 2021

  
Notary Public

JENNIFER A. ZOUFALY  
Notary Public, State of New York  
No. 01205080929  
Qualified in Suffolk County  
Commission Expires June 23, 2023

The within Final Assessment Roll was  
filed with me by the Village Assessors this  
31 day of March 2021

  
Village Clerk